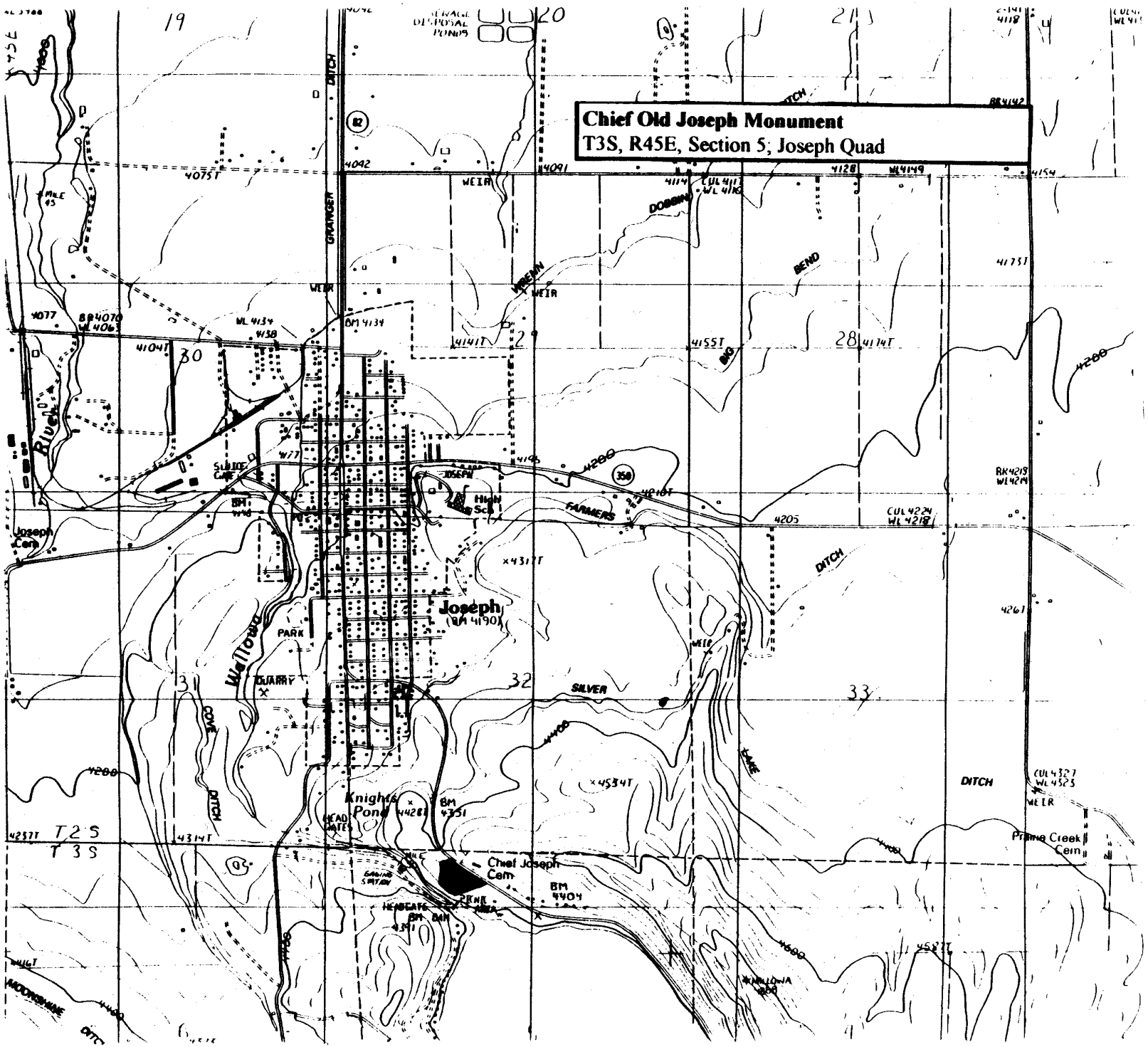
Chief Old Joseph Monument
T3S, R45E, Section 5; Joseph Quad
Joseph
(BM 4190)
Knights Pond
Chief Joseph Cem
Joseph Cem
Prairie Creek Cem
Wallowa River
GRANGER DITCH
DOBBIN
BEND
FARMERS
DITCH
SILVER
LAKE
COVE
DITCH
PARK
QUARRY
High Sch
SLUICE GATE
HEADGATES
T2S
T3S
19
20
21
28
29
30
31
32
33

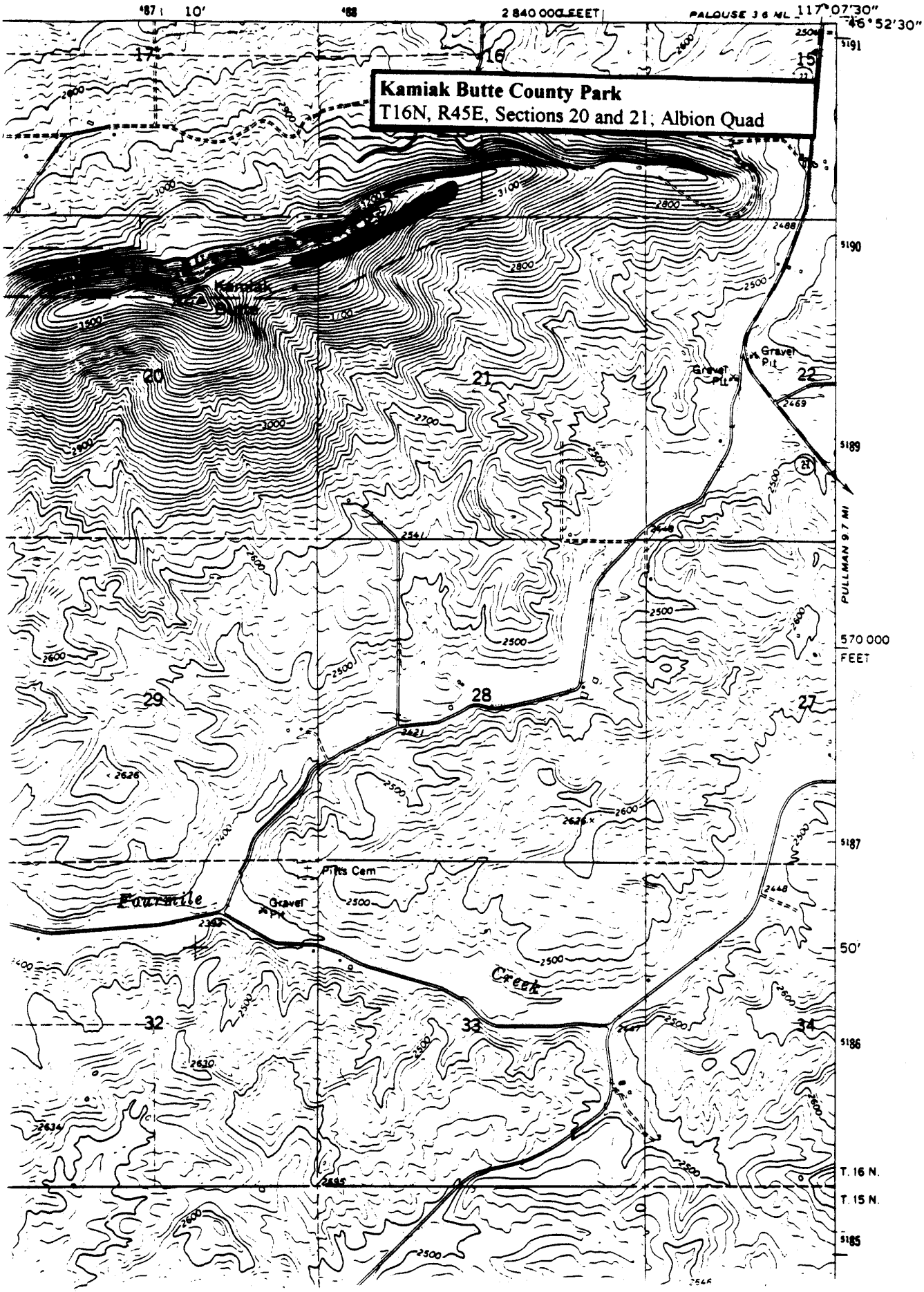
Kamiak Butte County Park
T16N, R45E, Sections 20 and 21; Albion Quad
Kamiak Butte
Gravel Pit
Pitts Cem
Fourmile
Creek
PULLMAN 9.7 MI
570 000 FEET
T. 16 N.
T. 15 N.
117°07'30"
46°52'30"

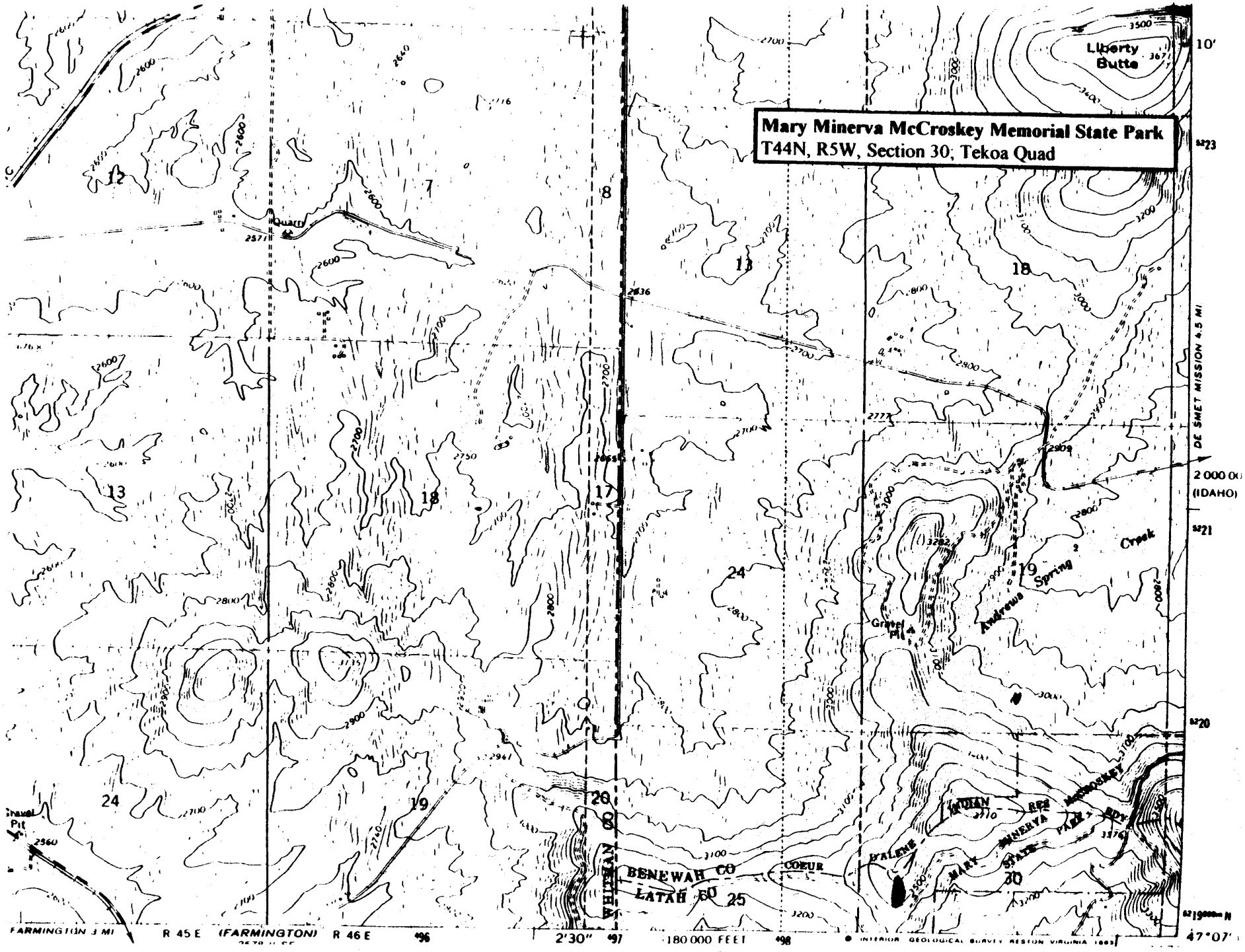
Mary Minerva McCroskey Memorial State Park
T44N, R5W, Section 30; Tekoa Quad
Liberty Butte
Quarry
Gravel Pit
Andrews Spring Creek
BENEWAH CO
LATAH CO
WHITMAN CO
COEUR D'ALENE INDIAN RES
MARY MINERVA McCROSKEY STATE PARK
DE SMET MISSION 4.5 MI
2 000 00
(IDAHO)
FARMINGTON 3 MI
R 45 E
(FARMINGTON)
R 46 E
2'30"
180 000 FEET
47°07'
INTERIOR GEOLOGICAL SURVEY RESTON VIRGINIA 1983