Talache, Idaho
Northeast Corner

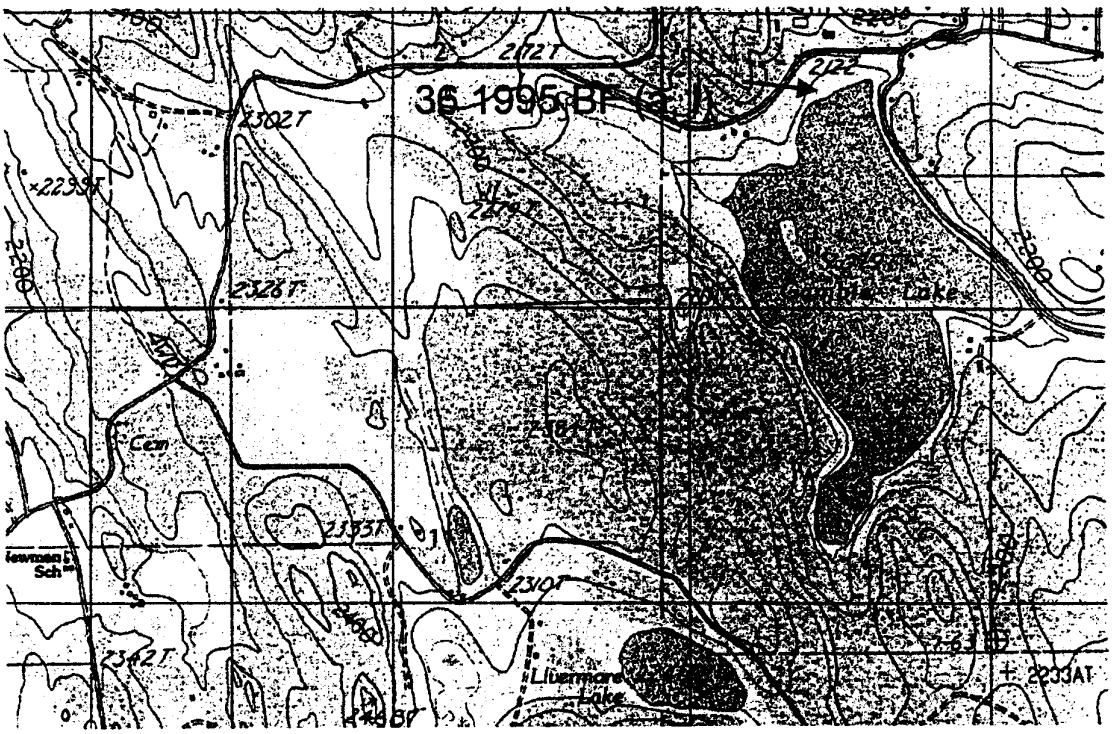

LTS = Long-toed Salamander
IGS = Idaho Giant Salamander
CDS = Coeur d'Alene Salamander
TF = Tailed Frog
WT = Western (Boreal) Toad
PTF = Pacific Treefrog
SF = Spotted Frog
BF = Bullfrog
GS = Western Terrestrial (Wandering) Garter Snake
CS = Common Garter Snake

1 km

a = adult(s)
c = calling
e = eggs
l = larvae or tadpoles
m = metamorphs (amphibian)
n = neonates (reptile)
j = juveniles

Figure 32. Amphibian and reptile observations from the 1995 and 1996 survey. The map was scanned from the Talache Quadrangle Idaho, 7.5 minute series (Topographic) 1986 map. The numbers correspond to the site numbers in Table 3. Capital letters indicate species. Small case letters indicate life stage. See legend above.

Site No.	Site Name	Location	Type	Species Breeding	Remarks
36	Gamlin Lake	Gamlin Lake, Glengary Road south of Sandpoint adjacent to Lake Pend Oreille.	pond	Bullfrogs	Lake is filled with RACA adults and tads. RACA presence is probably reason for no other amphibian species.

Clark Fork, Idaho
Southeast Corner

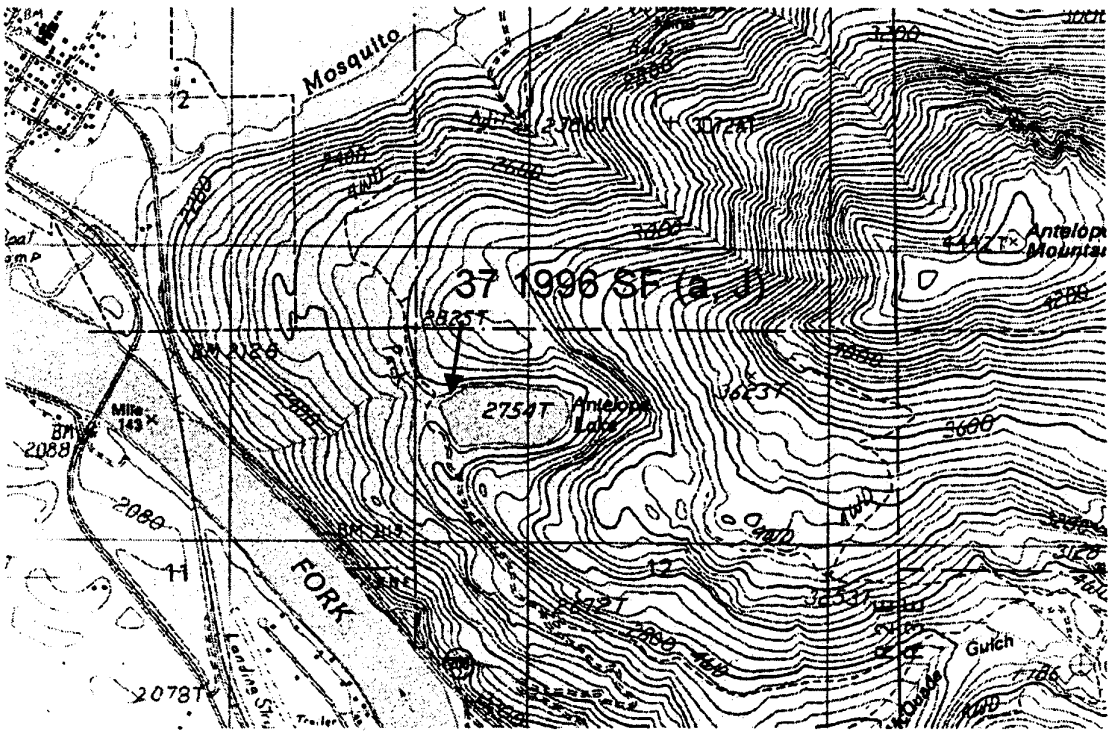

LTS = Long-toed Salamander
IGS = Idaho Giant Salamander
CDS = Coeur d' Alene Salamander
TF = Tailed Frog
WT = Western (Boreal) Toad
TF = Pacific Treefrog
SF = Spotted Frog
BF = Bullfrog
GS = Western Terrestrial (Wandering) Garter Snake
CS = Common Garter Snake

1 km

a = adult(s)
c = calling
e = eggs
l = larvae or tadpoles
m = metamorphs (amphibian)
n = neonates (reptile)
j = juveniles

Figure 33. Amphibian and reptile observations from the 1995 and 1996 survey. The map was scanned from the Clark Fork Quadrangle Idaho, 7.5 minute series (Topographic) 1986 map. The numbers correspond to the site numbers in Table 3. Capital letters indicate species. Small case letters indicate life stage. See legend above.

Site No.	Site Name	Location	Type	Species Breeding	Remarks
37	Antelope Lake	Antelope Lake, 2 km southeast of Clark Fork.	pond		Fish present. I also found adult RAPR and RAPR juveniles.

Mica Bay, Idaho
Northwest

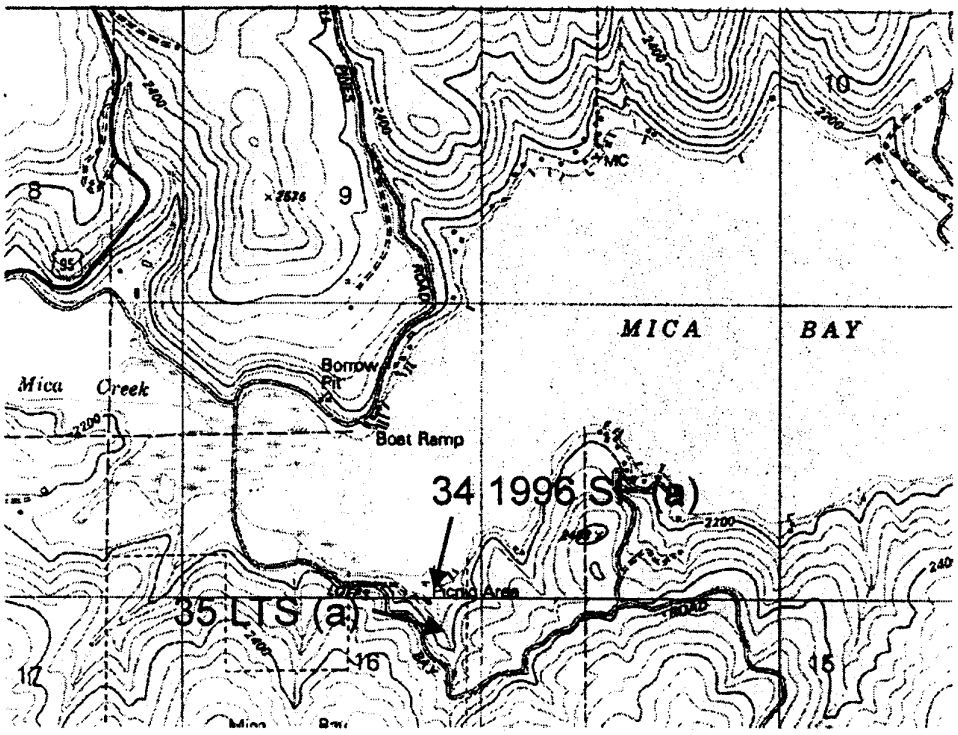

LTS = Long-toed Salamander
IGS = Idaho Giant Salamander
CDS = Coeur d'Alene Salamander
TF = Tailed Frog
WT = Western (Boreal) Toad
PTF = Pacific Treefrog
SF = Spotted Frog
BF = Bullfrog
GS = Western Terrestrial (Wandering) Garter Snake
CS = Common Garter Snake

1 km

a = adult(s)
c = calling
e = eggs
l = larvae or tadpoles
m = metamorphs (amphibian)
n = neonates (reptile)
j = juveniles

Figure 31. Amphibian and reptile observations from the 1995 and 1996 survey. The map was scanned from the Mica Bay Quadrangle Idaho, 7.5 minute series (Topographic) 1986 map. The numbers correspond to the site numbers in Table 3. Capital letters indicate species. Small case letters indicate life stage. See legend above.

Appendix 1. Site characteristics not included in Table 1.

Site no.	Name	Species found 94/95	Species found in 1996	Map Name	OWNER	FISH?	pH	Cond.	Water Temp.	Type	STAGES	Number Observed	Hydrologic Unit
1	Placer Creek	ASTR	ASTR	Wallace Idaho	BLM	yes	9	50	6	stream	tads 2nd year	1	17010302016
2	Cranky Gulch	THEL, ASTR	ASTR	Wallace Idaho	BLM	none seen	8.6	40	5	stream	tads 1st and second year	1,4	17010302
3	Nine Mile creek	none	none	Wallace Idaho	BLM	none seen	8.2	80	7	stream			17010302018
4	Canyon Creek	none	none	Wallace Idaho	BLM	none seen	8.4	50	4	stream			17010302015
5	Canyon Creek Seep	NA	AMMA	Wallace Idaho	BLM	no	8.7	50	13	pond	eggs; larvae	< 500	17010302
6	Gene Day Park	RAPR, AMMA, THEL	RAPR, AMMA, THEL, THSI	Kellog East	City	none seen	7.7	90	5	pond	tads, adults		
7	Memorial Pond	RAPR, THEL,	RAPR, AMMA	Kellog East		none seen	8.2	170	10	pond	RAPR adults, AMMA eggs		
8	Polaris Creek	ASTR	ASTR	Kellog East	BLM	none seen	8.2	90	5	stream	1st year, 2nd year	9,3	17010302
9	Moon Gulch	none	none	Kellog East	private?	none seen	8.4	60	7	stream			17010302
10	Montogomery Creek	none	none	Kellog East		yes	8.4	40	7	stream			17010302
11	Big Creek	none	PLID, ASTR	Polaris Peak	BLM	yes	8.4	30	5	stream	adult PLID, ASTR tads, 1st, 2nd, 3rd	1 PLID, 6 ASTR	17010302012
12	Gold Run Gulch	ASTR, THEL	none	Kellog East	BLM	none seen	8.4	80	8	stream			17010302
13	Gold Run Ponds	RAPR, AMTI ?, THEL	RAPR, AMMA, PLID	Kellog East	?	yes	7.5	130	17	pond	RAPR Adults; AMMA eggs	10,2	
14	Jackass Creek	none	ASTR- See Comments	Kellog West	BLM	none seen	8.2	40	8	stream			17010302
15	Airport Pond	none	AMMA BUBO	Kellogg West	?	yes	7.8	120	13	pond	AMMA eggs, BUBO tads	1 mass	
16	Trapper Creek	THEL	PLID	Masonia, Idaho	?	none seen	7.7	20	12	stream			17010302
17	Denver Creek	none dry	none dry	Masonia, Idaho	BLM	none seen	dry	dry	dry	stream			17010302
18	Highland Creek	none	none	Masonia, Idaho	BLM	none seen	7.5	80	15	stream			17010302
19	Blue Eagle Creel	none	none	Masonia, Idahc	BLM	none seer				stream			17010302

Appendix 1. continued.

Site no.	Name	Species found 94/95	Species found in 1996	Map Name	OWNER	FISH?	pH	Cond.	Water Temp.	Type	STAGES	Number	Hydrologic Unit
20	Dry Gulch	none	ASTR, DIAT	Masonia, Idaho	BLM	none seen				stream	ASTR 2nd year, DIAT larvae	1,1	17010302
21	Douglas Creek	none	none	Masonia, Idaho	BLM	yes	7.8	20	13	stream			17010302
22	KOA Kampground		AMMA, RAPR	Kellog West, Idaho	Private	no				pond			
23	Latour 1st Stream	ASTR	not sampled in 1996	Rochat Peak	Private	na	8.1	30	10.5	stream	NA	NA	17010303
24	Latour Across 1st Stream		not sampled in 1996	Rochat Peak	Private	na	8.2	10	15	stream	NA	NA	17010303
25	Al's Seep	PLID	not sampled in 1996	Rochat Peak	Private	na				seep	NA	NA	
26	Ponds	RAPR, CHPI, THEL	not sampled in 1996	Cataldo	Private	na	9.7	80	25	pond	NA	NA	
27	Butler Creek	NA	ASTR	Rochat Peak	USFS	yes	8.2	80	8	stream	1 first, 4 2nd	1 first, 4 2nd	17010303
28	Lost Girl Creek	NA	ASTR	Rochat Peak	BLM	none seen	8.3	80	7	stream	1st, 2nd, adult	2,5,1	17010303
29	Crystal Lake		AMMA ?	Rochat Peak	BLM	yes	7.2	70	18	pond	larvae	1	
30	Jack Forest Pond 1	NA	AMMA, PSRE	Fernan Lake	BLM	none seen	8.5	40	16	pond	PSRE adult, tads, AMMA eggs	1,100's	
31	Jack Forest Pond 2	NA	AMMA	Fernan Lake	BLM	none seen	8.3	50	16	pond	PSRE tads, AMMA larvae		
32	Blackwell Island	NA	none	Coeur d' Alene	BLM								
33	Loft's Bay	NA	AMMA, PSRE, BUBO	Mica Bay	Private	none seen	8	120	18	bay, canals, stream	PSRE tads, BUBO tads, AMMA larvae, RAPR adults	hundreds of all; two RAPR adults	
34	Mica Bay	NA	RAPR,	Mica Bay	BLM	yes	7.0	120	17	bay	adults	5	

Appendix 1. continued.

Site no.	Name	Species found 94/95	Species found in 1996	Map Name	OWNER	FISH?	pH	Cond.	Water Temp.	Type	STAGES	Number	Hydrologic Unit
35	Mica Bay Creek	NA	AMMA	Mica Bay	BLM	none seen				stream	adult	1	
36	Gamlin Lake	NA	RACA, THEL	Talache	BLM	yes	7.3			pond	RACA adults, and tads.	three RACA adults, hundreds of tads	
37	Antelope Lake	NA	RAPR, THEL	Clark Fork	BLM	yes	9.0	140	18	pond			

ASTR=Tailed Frog, THEL=Western Terrestrial Garter Snake, AMMA=Long-toed Salamander, RAPR= Spotted Frog, THSI=Common Garter Snake
AMTI=Tiger Salamander, PLID=Coeur D' Alene Salamander, BUBO=Western Toad, DIAT=Idaho Giant Salamander, CHPI=painted Turtle, PSRE=Pacific Treefrog.