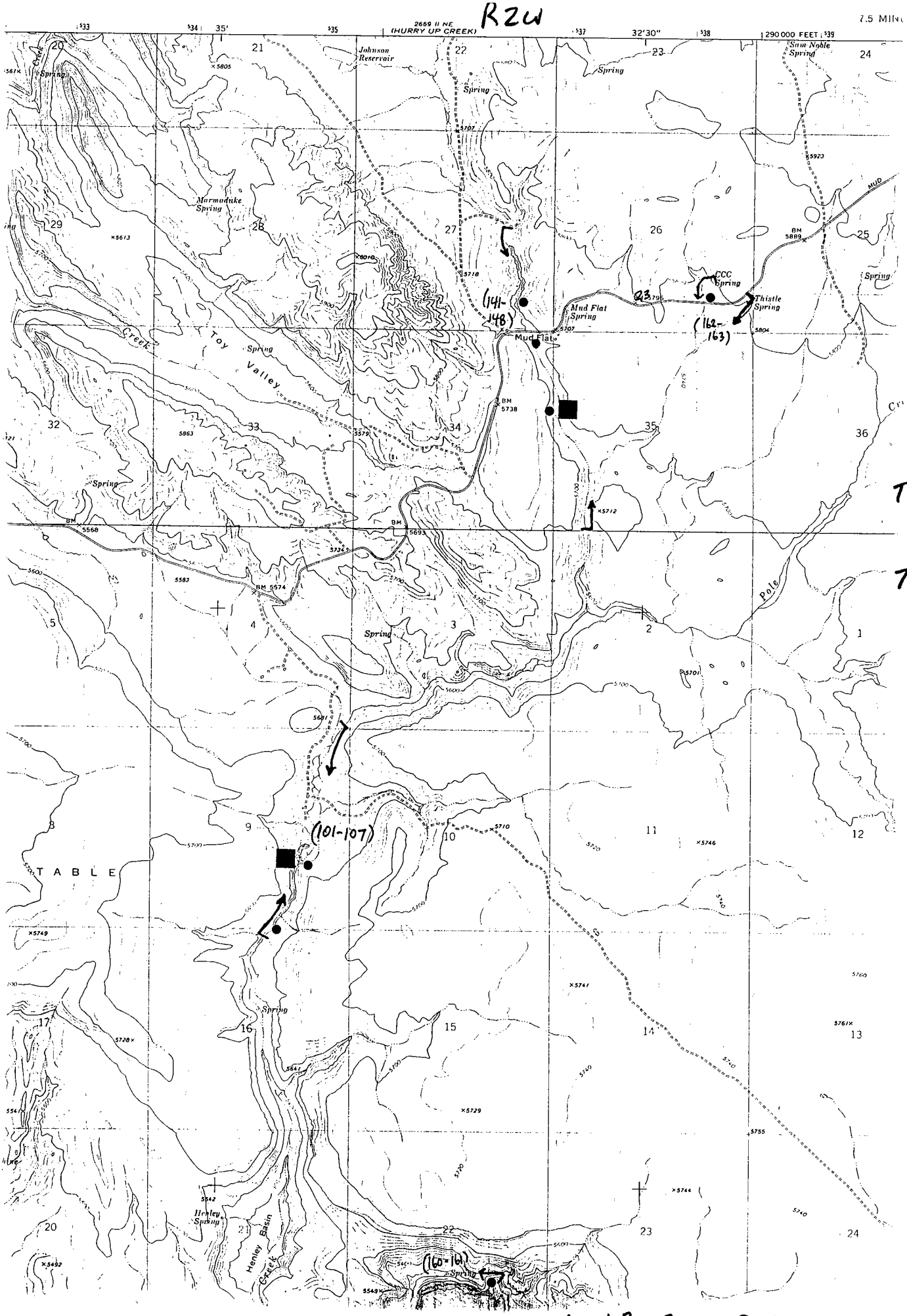
R2W
7.5 MIN
2669 II NE
(HURRY UP CREEK)
290 000 FEET
Johnson Reservoir
Sam Noble Spring
Mormaduke Spring
Toy Valley
Mud Flat
Mud Flat Spring
CCC Spring
Thistle Spring
Pole
TABLE
Henley Spring
Henley Basin
Creek
(141-148)
(162-163)
(101-107)
(160-161)
T9S
T10S
WAGON BOX BASIN QUAD

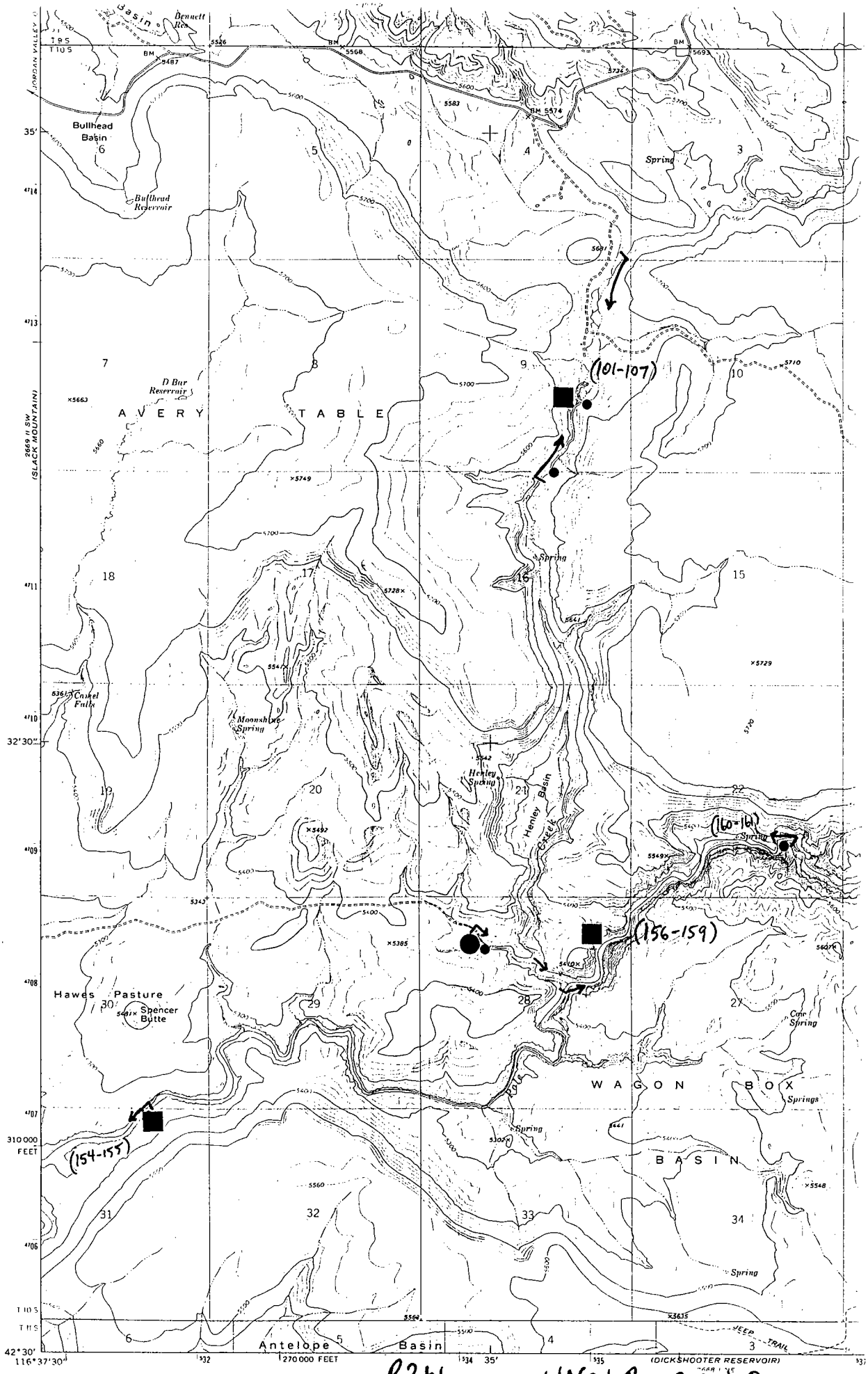
Bullhead Basin
Bullhead Reservoir
D Bar Reservoir
AVERY TABLE
Spring
(101-107)
Cashel Falls
Moonshine Spring
Henley Spring
Henley Basin
Creek
(160-161)
(156-159)
Hawes Pasture
Spencer Butte
Cow Spring
WAGON BOX
Springs
BASIN
(154-155)
Antelope Basin
(DICKSHOOTER RESERVOIR)
JEEP TRAIL
T 10 S
T 11 S
R 2 W
WAGON BOX BASIN QUAD

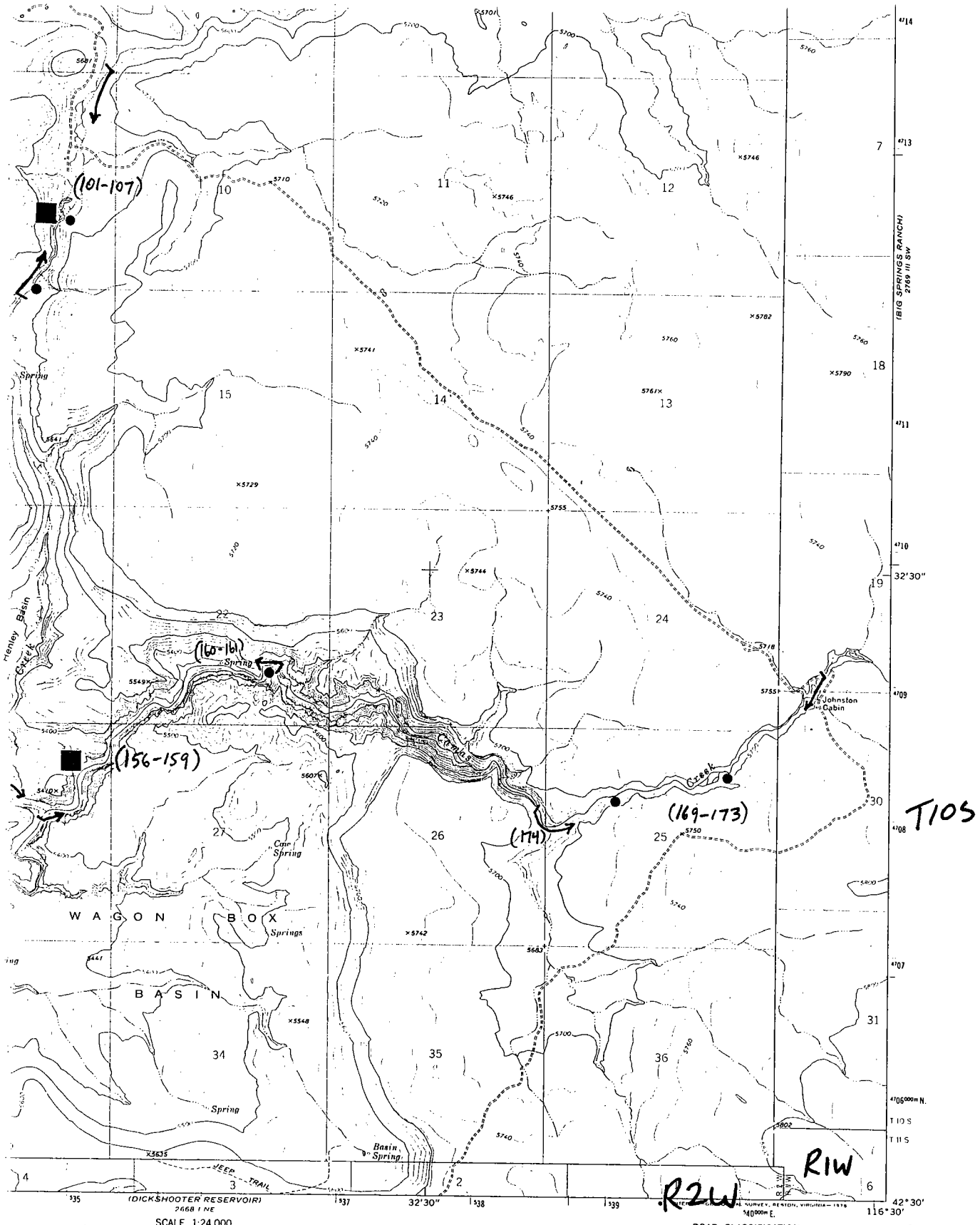

SCALE 1:24 000

1 MILE

1000 0 1000 2000 3000 4000 5000 6000 7000 FEET

1 KILOMETRE

CONTOUR INTERVAL 20 FEET
NATIONAL GEODETIC VERTICAL DATUM OF 1929

ROAD CLASSIFICATION

Primary highway, hard surface

Light-duty road, hard or improved surface

Secondary highway, hard surface

Unimproved road

Interstate Route

U. S. Route

State Route

IDAHO

QUADRANGLE LOCATION

THIS MAP COMPLIES WITH NATIONAL MAP ACCURACY STANDARDS
ALE BY U. S. GEOLOGICAL SURVEY, DENVER, COLORADO 80225, OR RESTON, VIRGINIA 22092
A FOLDER DESCRIBING TOPOGRAPHIC MAPS AND SYMBOLS IS AVAILABLE ON REQUEST

WAGON BOX BASIN, IDAHO
N4230—W11630/7.5

1973

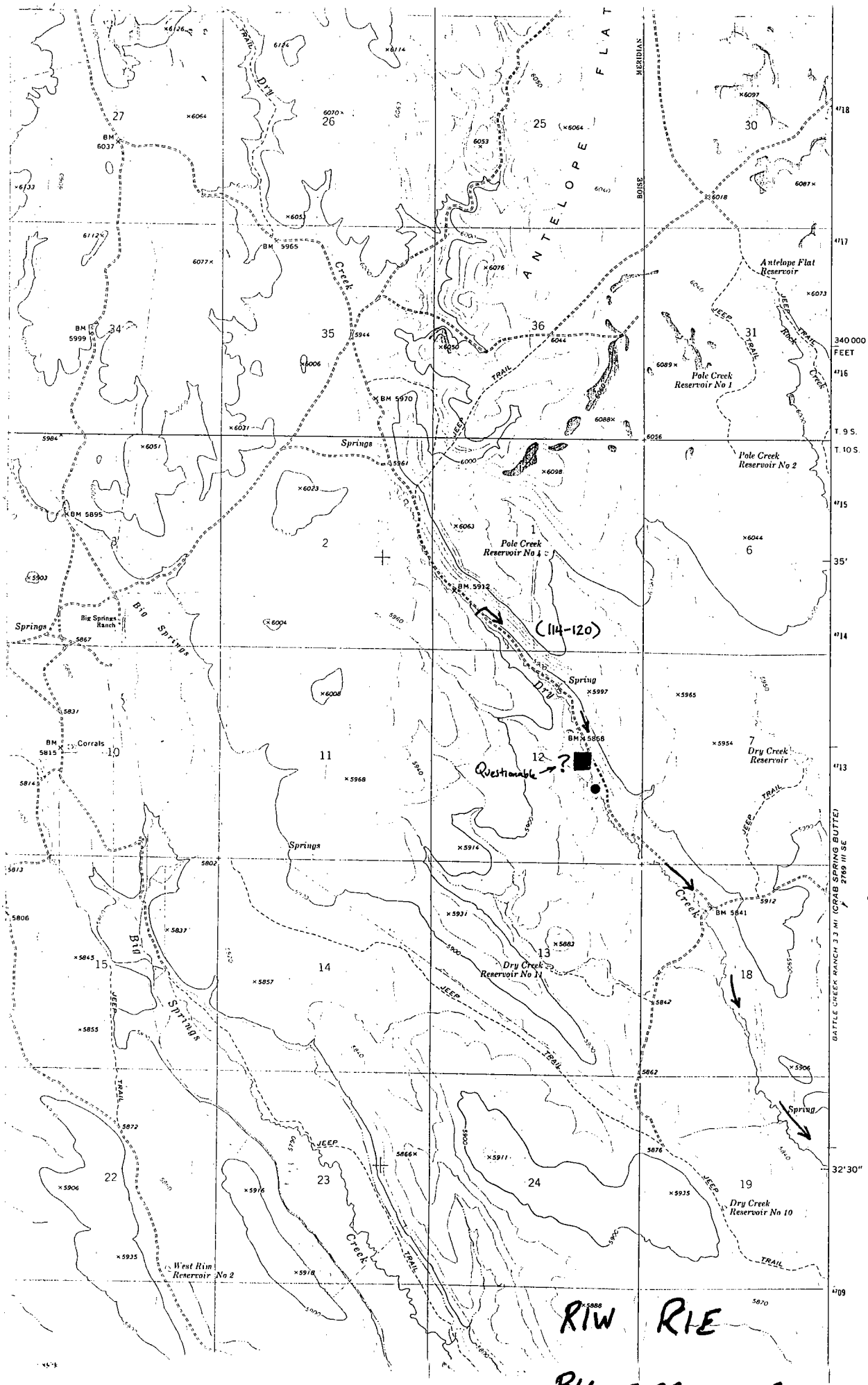

T10S

R1W R1E

BIG SPRINGS RANCH QUAD

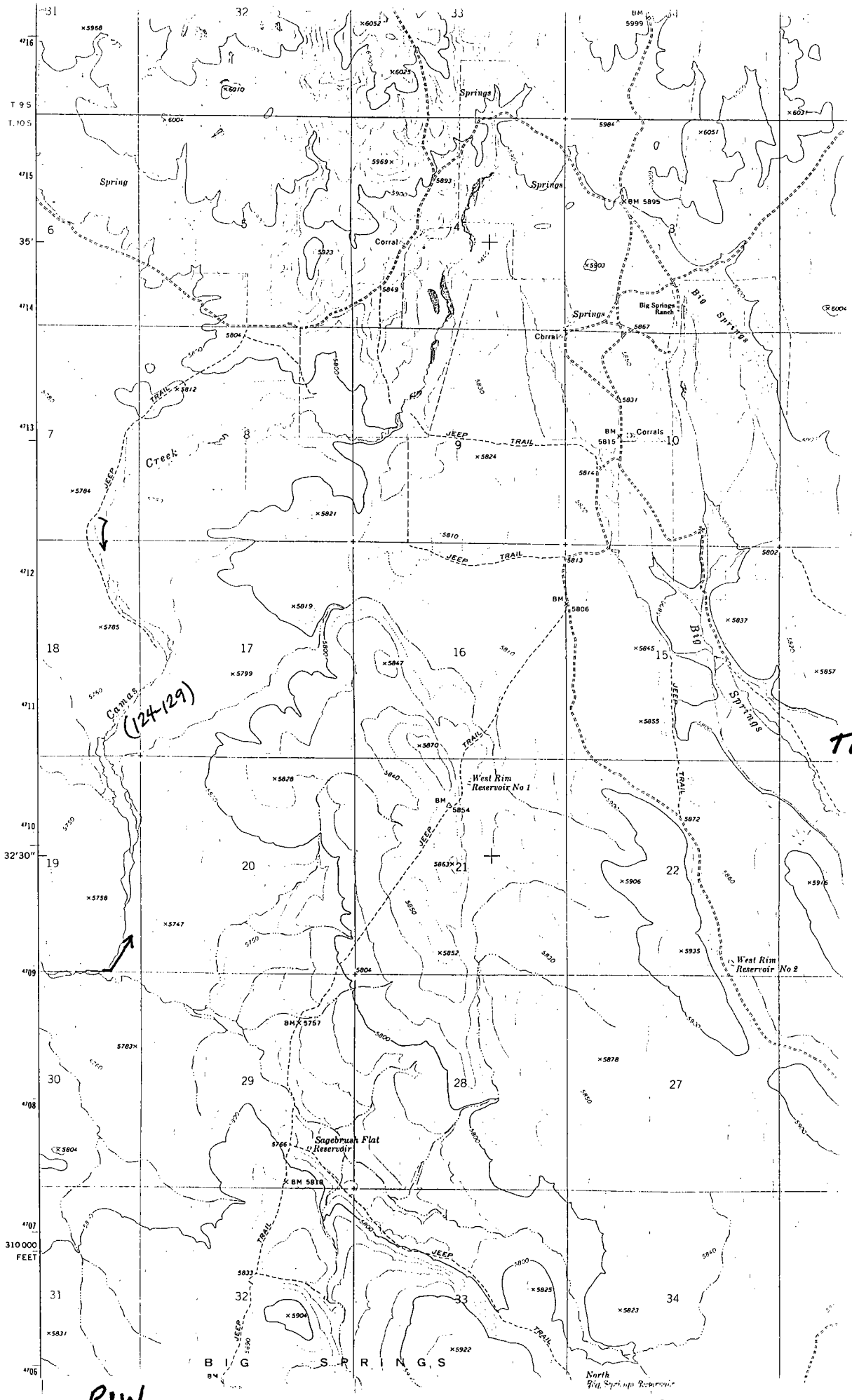
T 9 S
T. 10 S
35'
32'30"
310 000 FEET
Spring
Springs
Corral
Big Springs Ranch
Big Springs
Corrals
JEEP TRAIL
Creek
Canas
(124-129)
West Rim Reservoir No 1
West Rim Reservoir No 2
Sagebrush Flat Reservoir
BIG SPRINGS
North Big Springs Reservoir
T10S
RIW
BIG SPRINGS RANCH QUAD

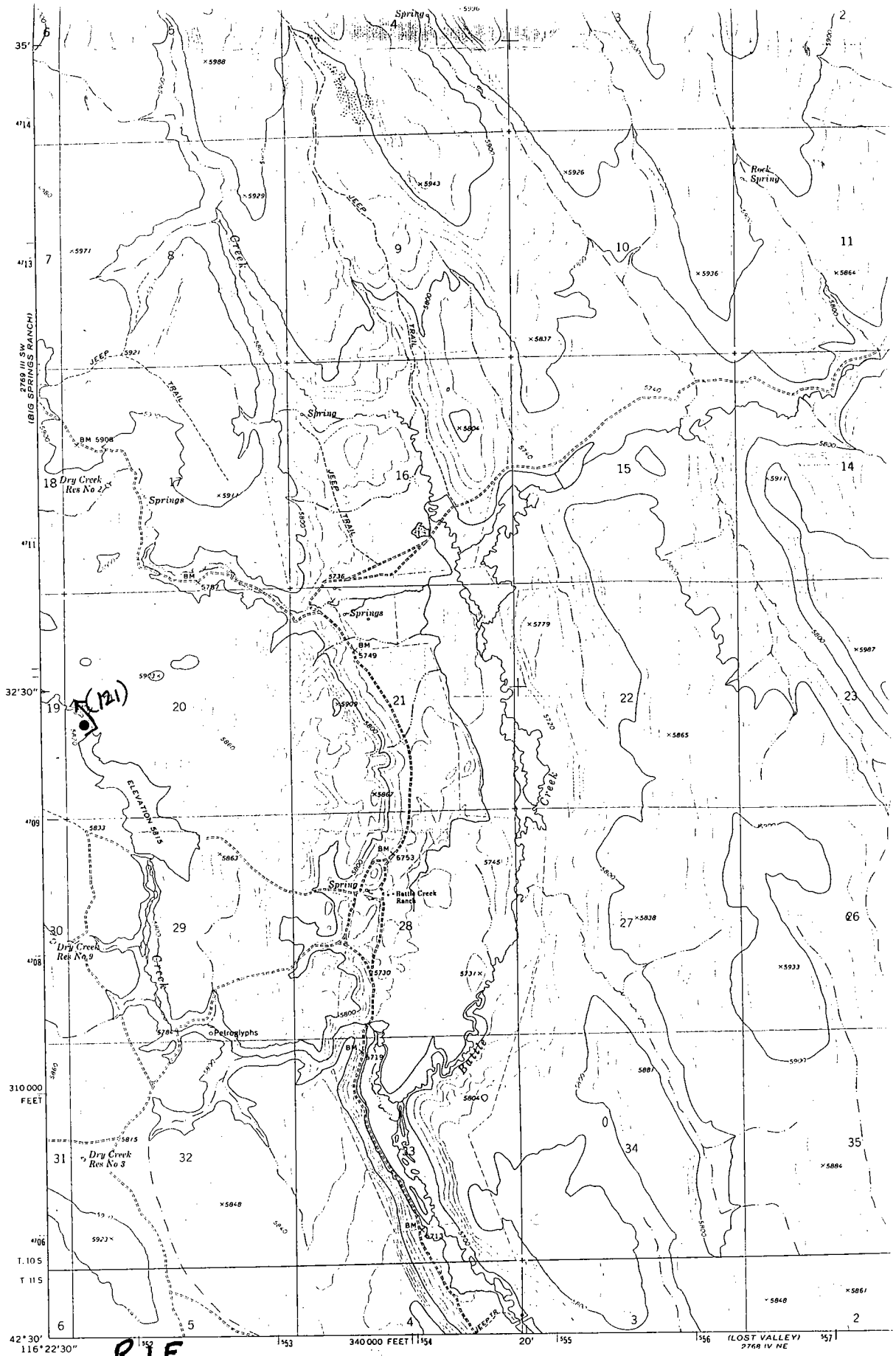

Mapped, edited, and published by the Geological Survey

Control by USGS and NOS/NOAA

Topography by photogrammetric methods from aerial photographs taken 1971. Field checked 1972

Projection and 10,000-foot grid ticks: Idaho coordinate system, west zone (transverse Mercator)

1000-metre Universal Transverse Mercator grid ticks.

GN MN 0°28' 8 MILS 18° 320 MILS

SCALE 1:24 000

CONTOUR INTERVAL 20 FEET

NATIONAL GEODETIC VERTICAL DATUM OF 1929

CRAB SPRING BUTTE QUAD