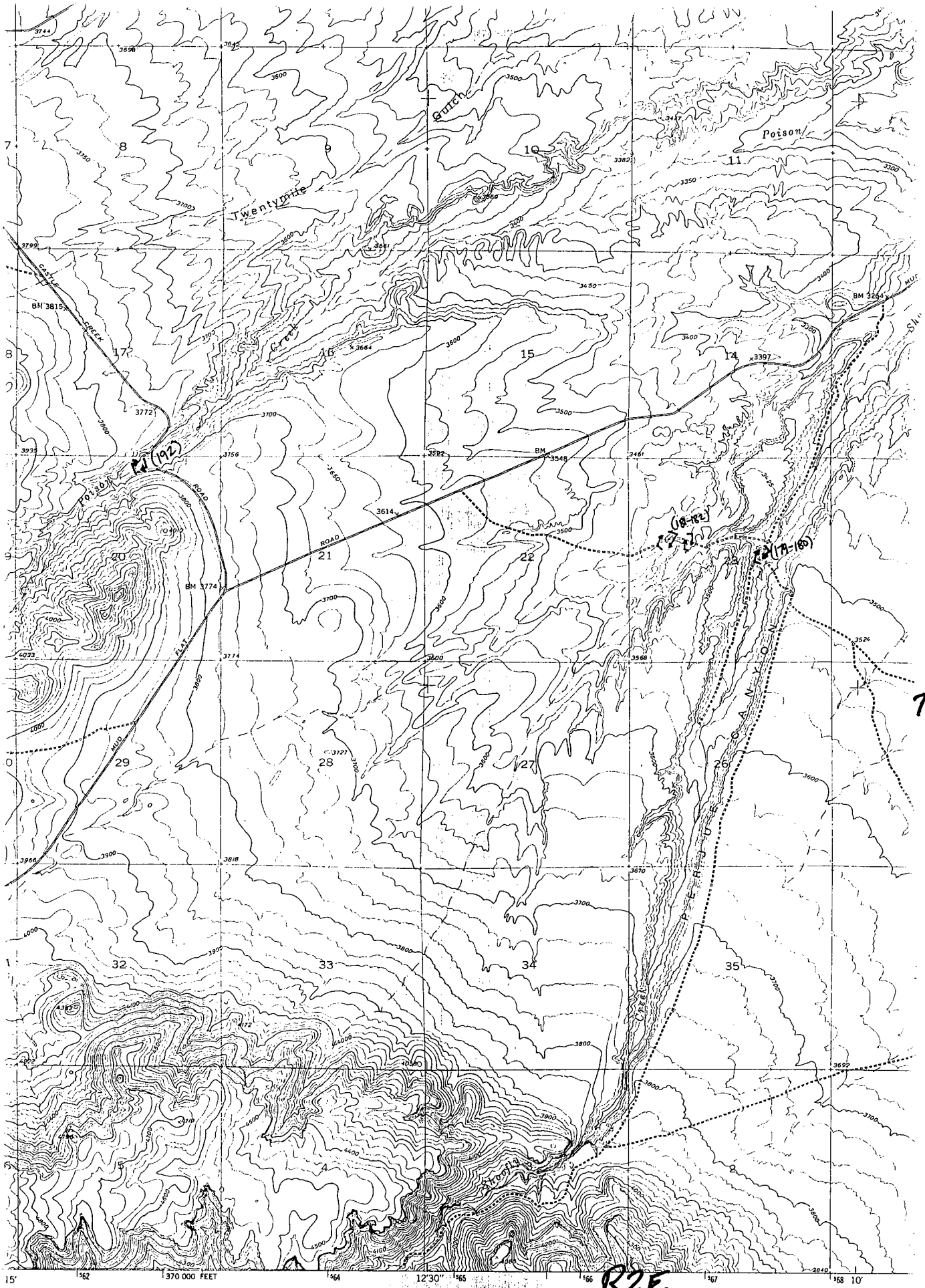

Mapped, edited, and published by the Geological Survey

Control by USGS

PERJUE CANYON

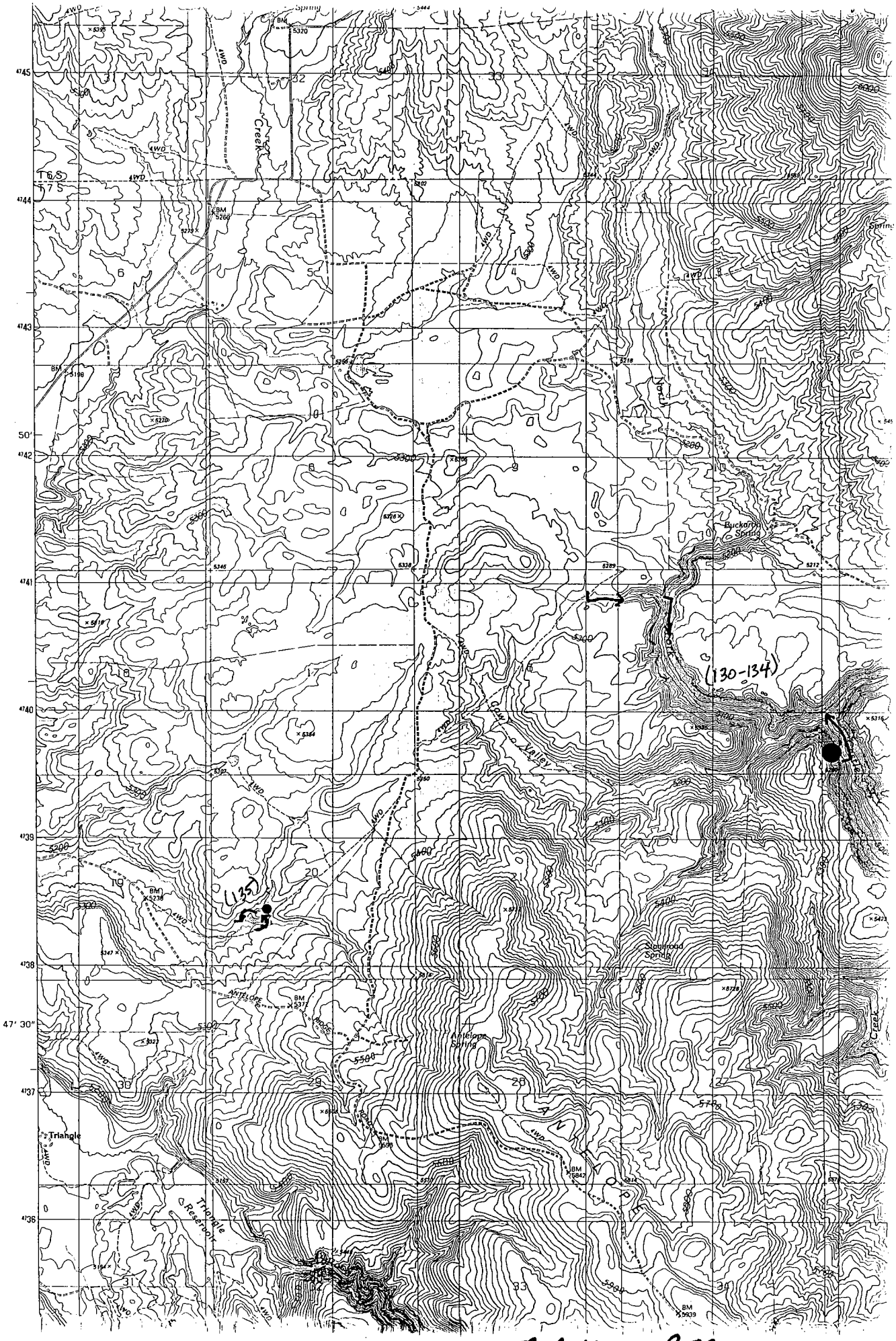

R2W

TRIANGLE RESERVOIR QUAD

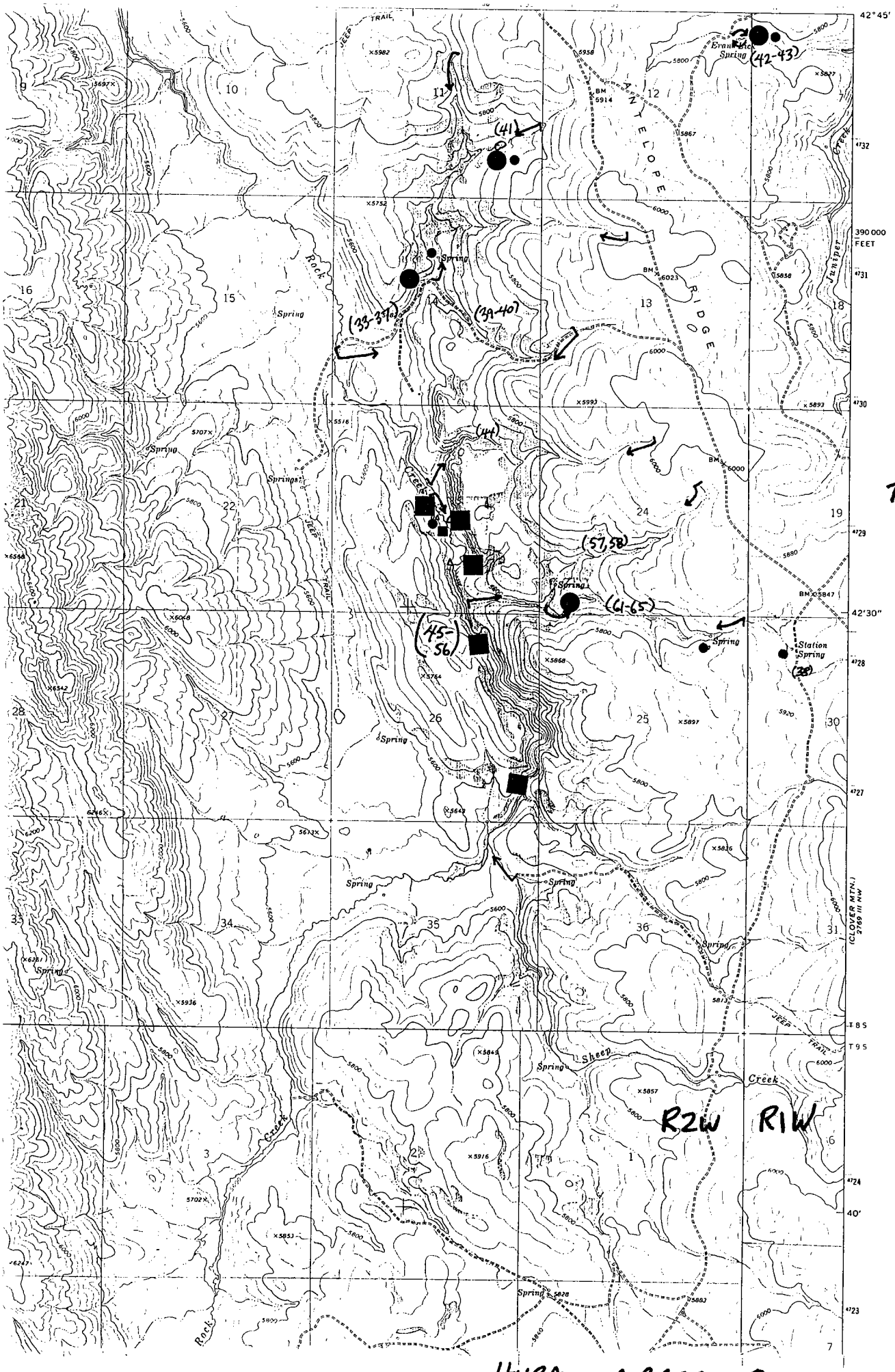

HURRY UP CREEK QUAD