Bruneau Planning Unit
Existing and Proposed
Mudflat Oolite Area of Critical Environmental Concern
SSP Map 4

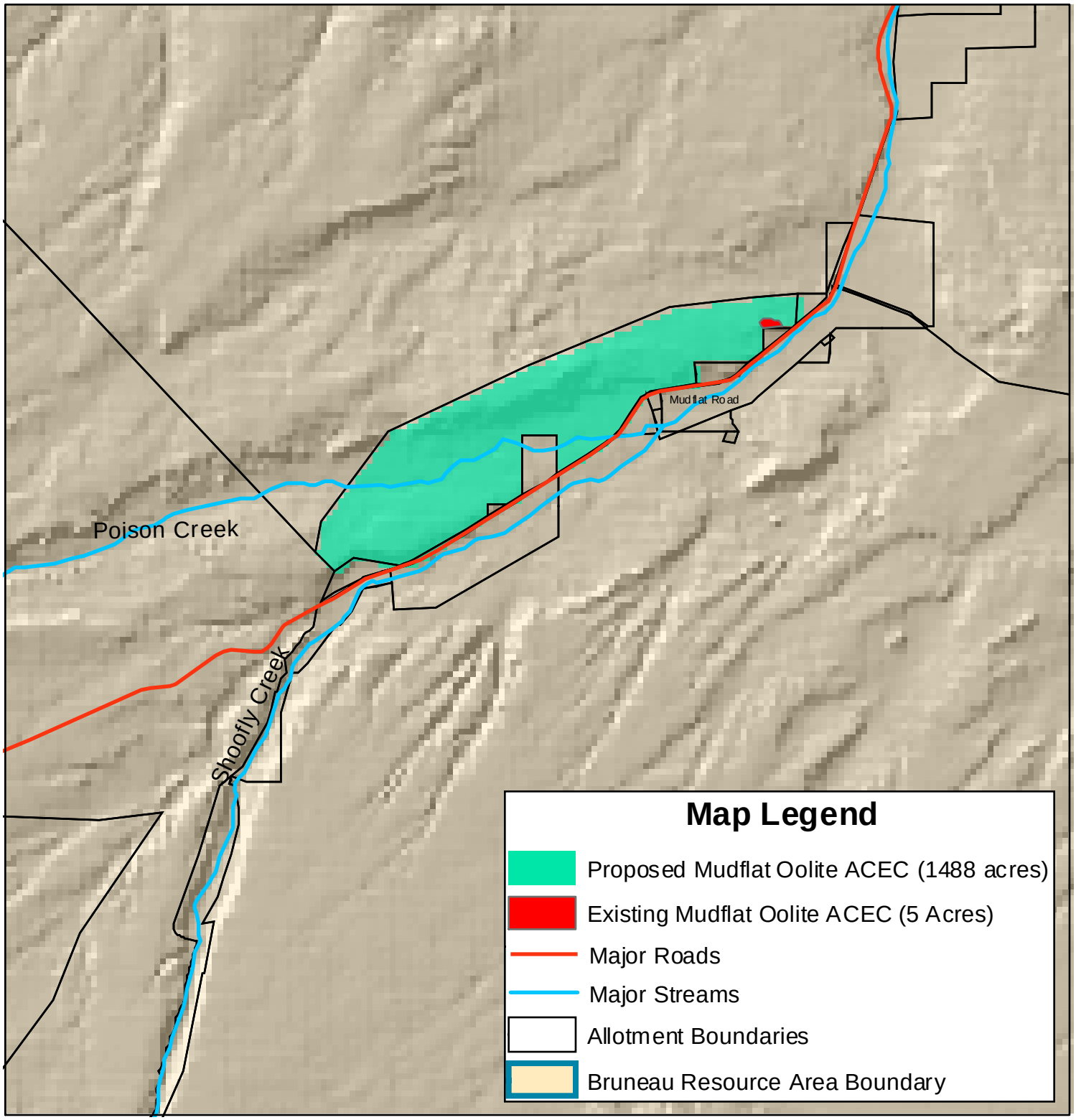

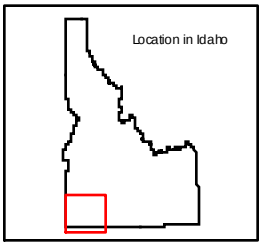

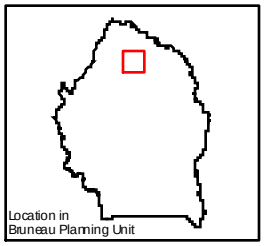

0 0.375 0.75 1.5 2.25 3 3.75 Miles

DRAFT