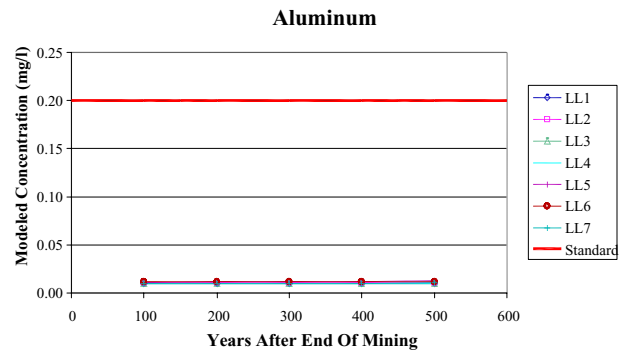

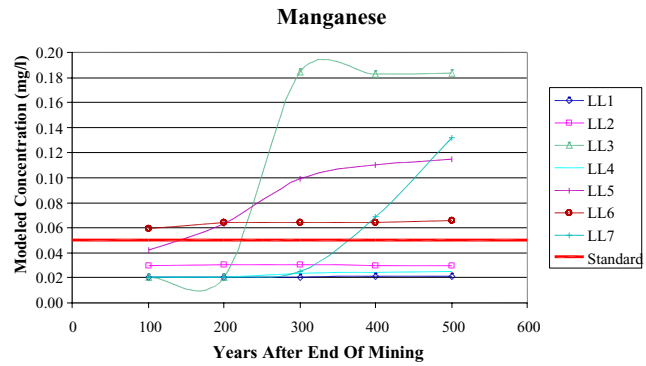

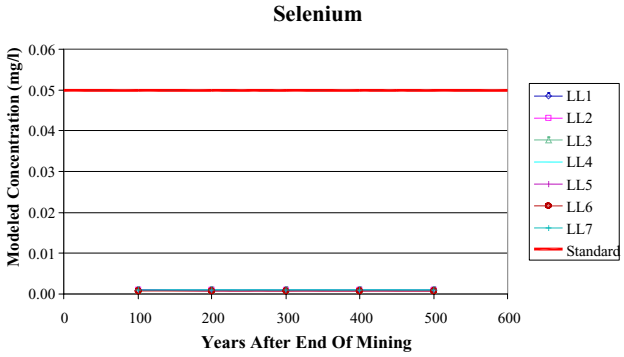

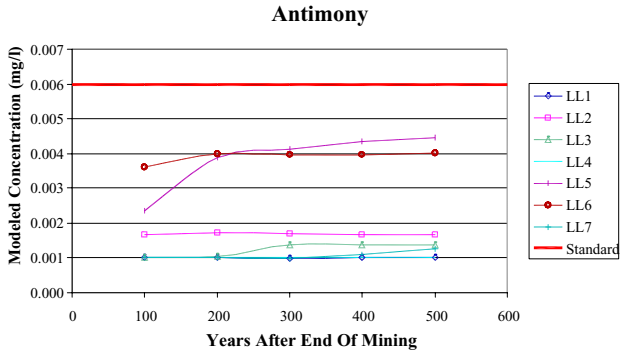

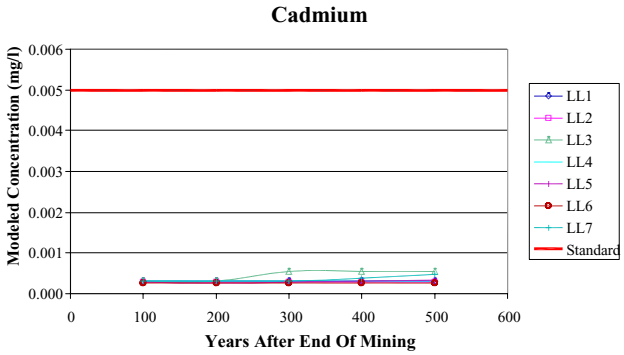

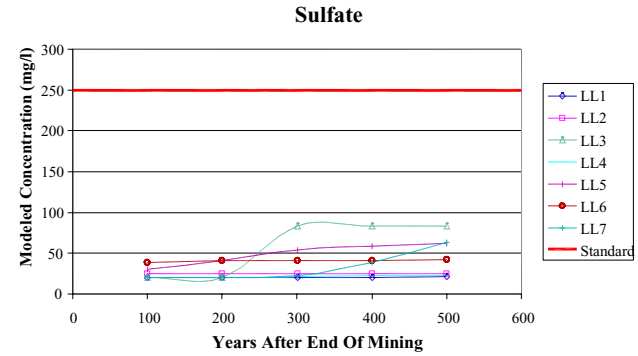

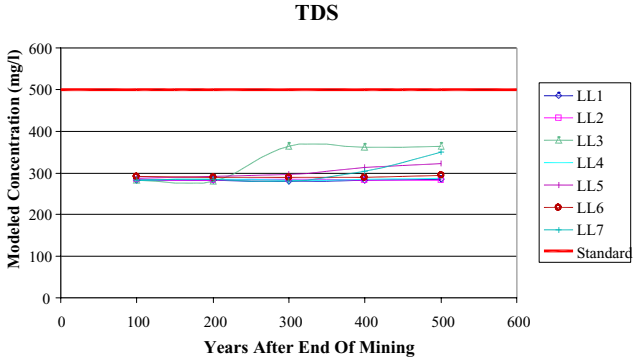

North Rasmussen Ridge Mine EIS Project

FIGURE 4.3-15
MODEL RESULTS SHOWING CONCENTRATIONS OVER TIME, BASED ON THE SYNTHETIC LINER CAP

ANALYSIS AREA: Caribou County, Idaho

Date: 02.27.03	Drawing File: 1164 CON CON.dwg
Scale: NTS	Drawn By: ETC

Source: Whetstone 2002