Reynolds Creek Experimental Watershed

Soil Adjusted Vegetation Index

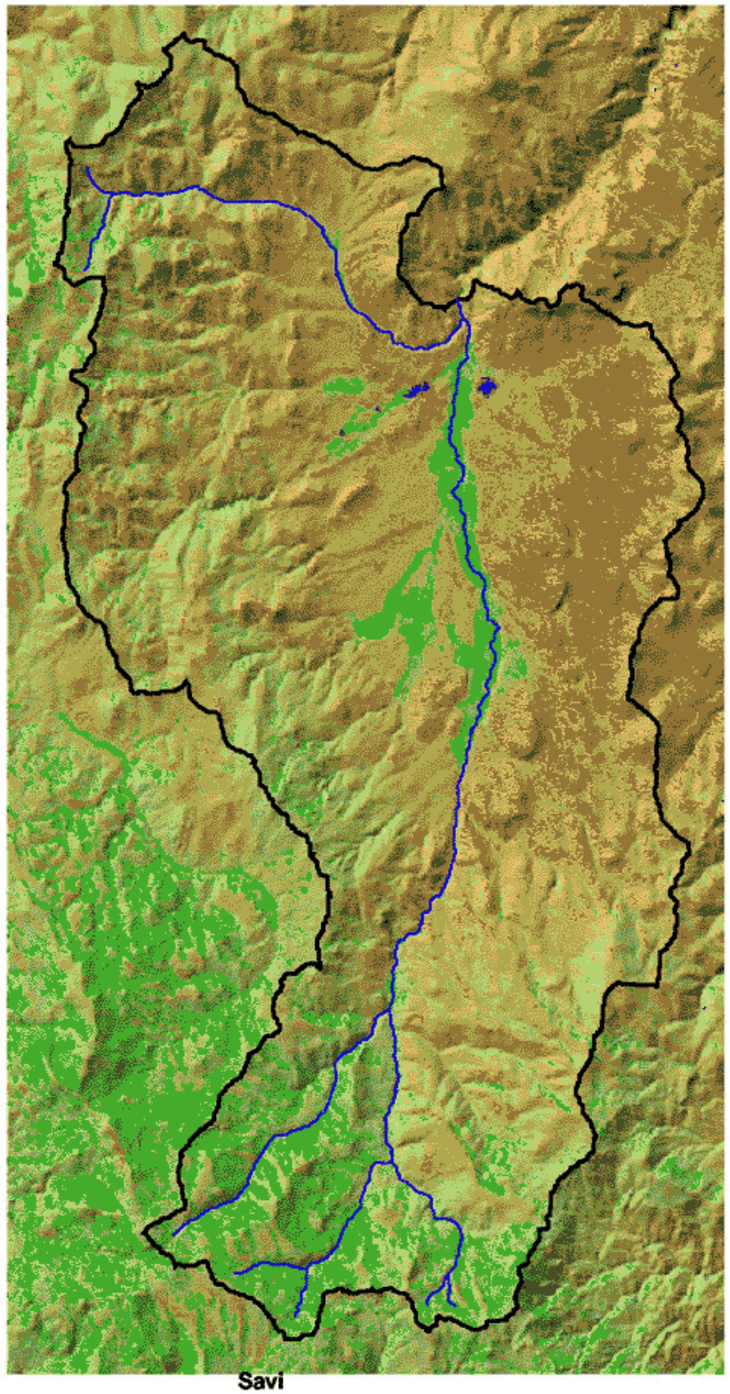

Savi
- Water
- < 0.13 Low Veg Cover
- 0.14- 0.21
- 0.22 - 0.29
- 0.30 - 0.37
- 0.38 - 0.45
- > 0.45 High Veg Cover

Consolidated Vegetation

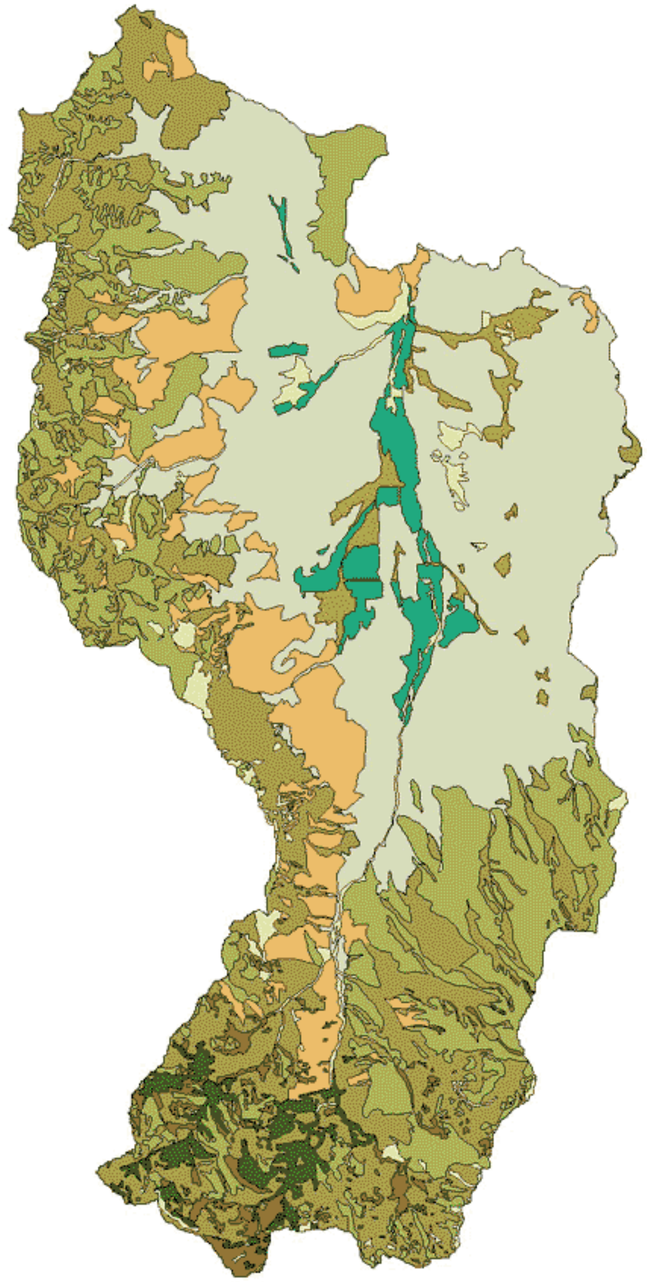

Consolidated Vegetation
- Wyoming Sagebrush
- Low Sagebrush
- Wyoming Sagebrush-Bitterbrush
- Mountain Sagebrush-Snowberry
- Greasewood
- Quaking Aspen
- Conifer
- Cultivated
- Other Vegetation

2 0 2 4 6 Kilometers

Maximum Likelihood Vegetation

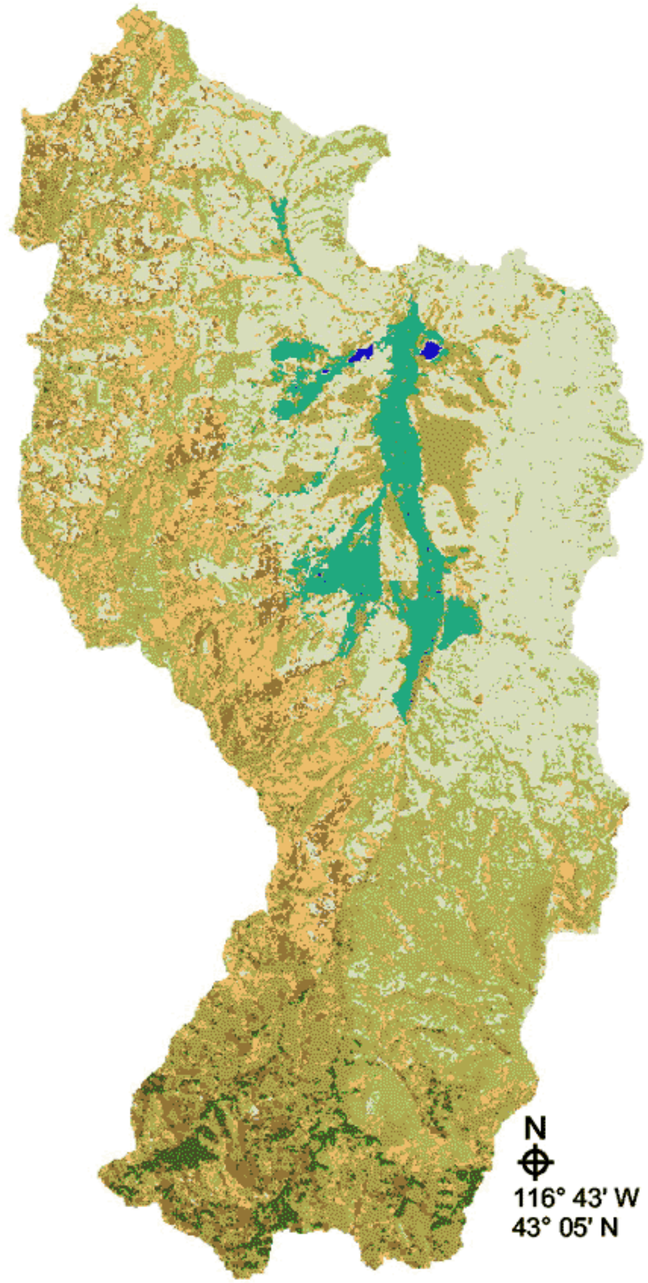

Maximum Liklihood Vegetation
- Wyoming Sagebrush
- Low Sagebrush
- Wyoming Sagebrush-Bitterbrush
- Mountain Sagebrush-Snowberry
- Burned and Seeded
- Quaking Aspen
- Conifer
- Cultivated
- Water