SHEET 2a

SUB - MANAGEMENT AREA 4a MAP 6

OAKLEY WATER SUPPLY

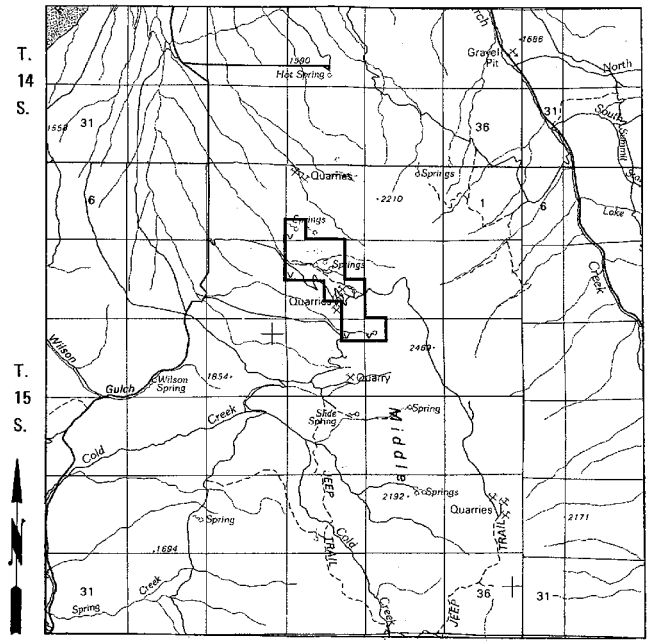

Oakley Water Supply

Land Status

v - Public Land

1 0 1 2 3 4 5
MILES

SCALE 1:100 000

MANAGEMENT AREA 6 MAP 7

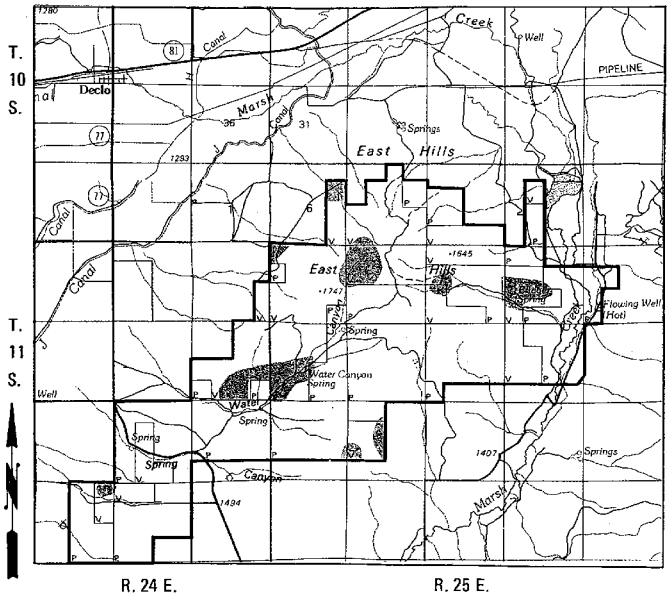

Management Area Boundary
Treatment Area
Land Status
v - Public Land
p - Private Land

1 0 1 2 3 4 5
MILES

SCALE 1:100 000

MANAGEMENT AREA NO. 7

MAP 8

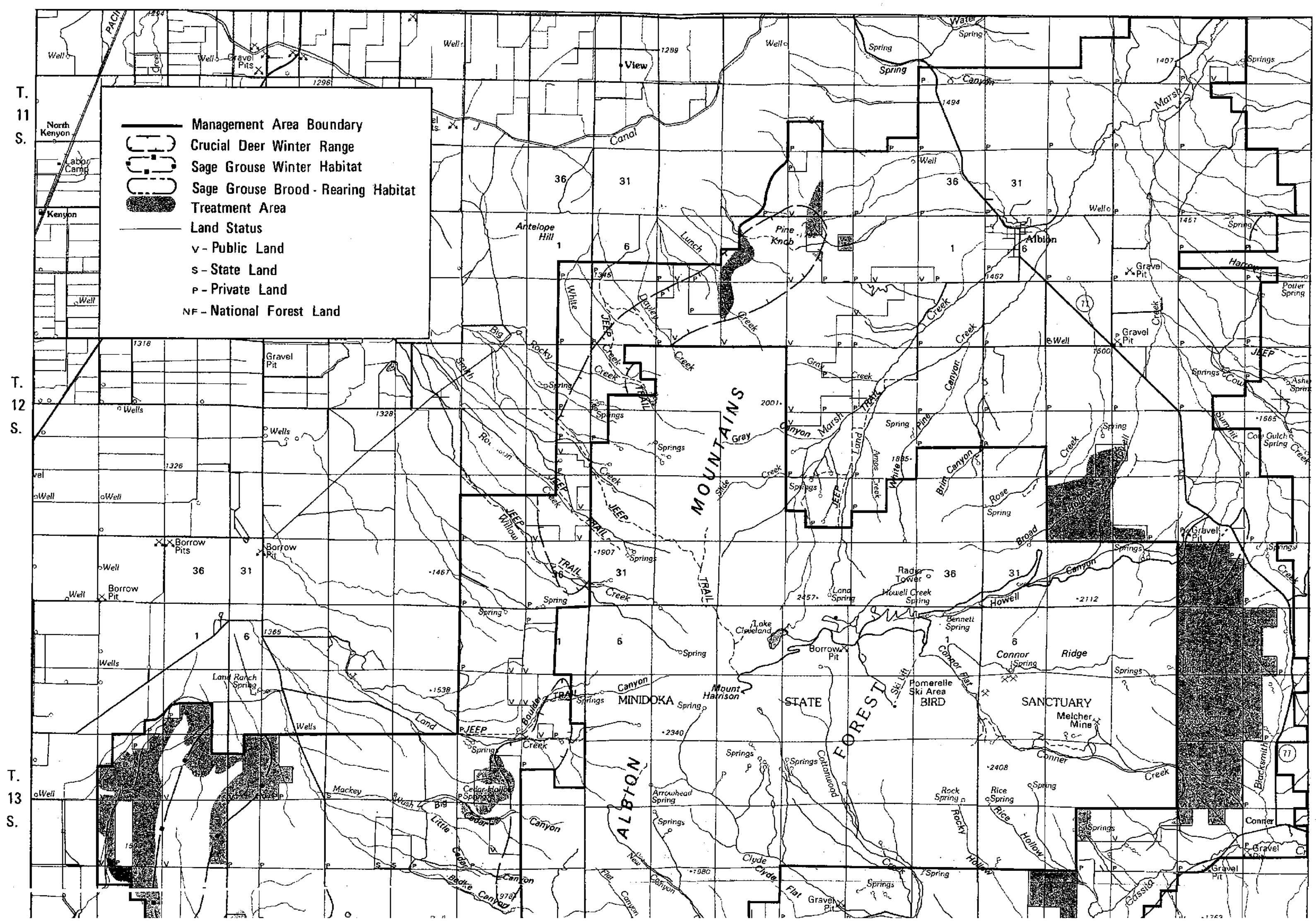

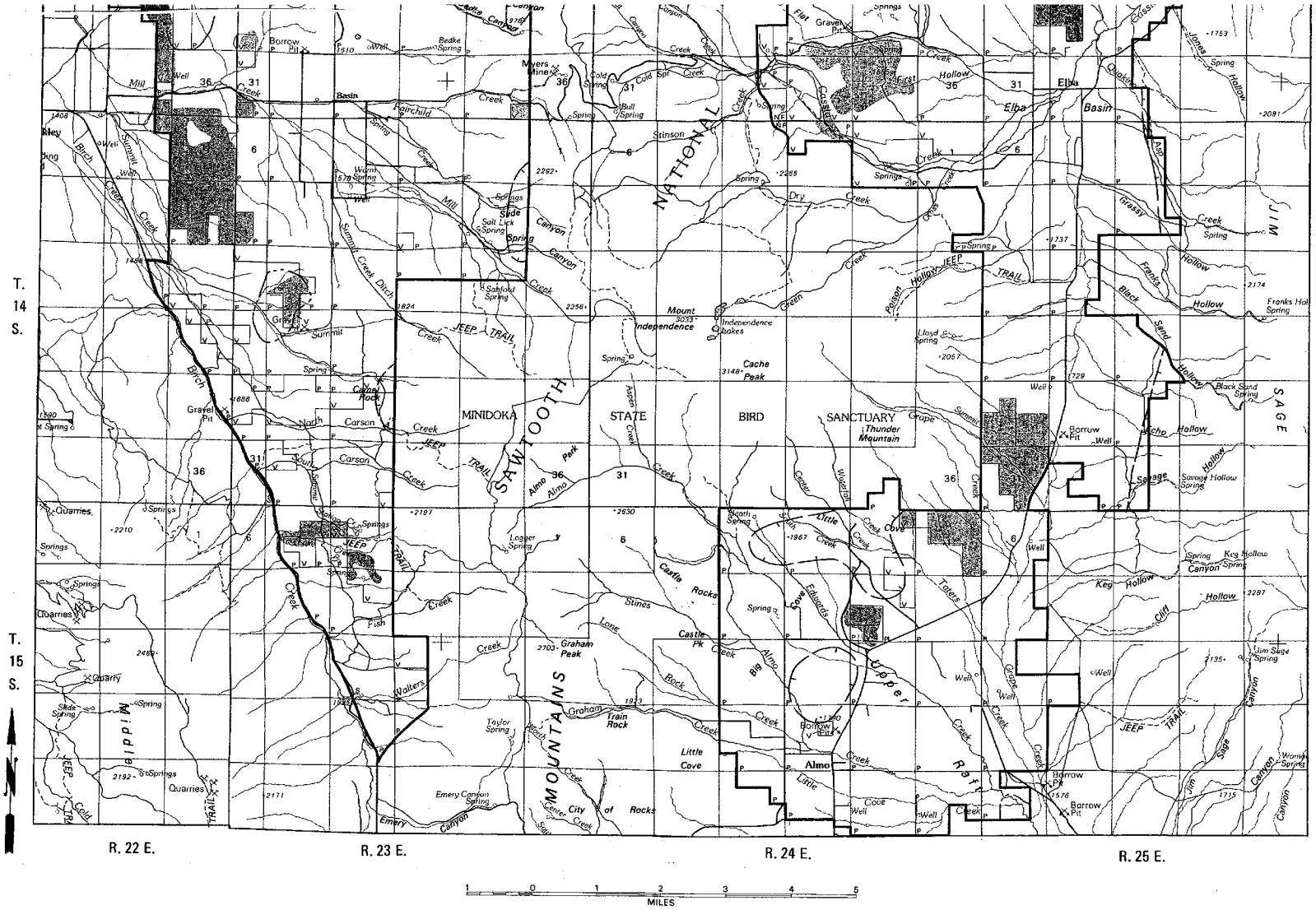

SCALE 1:100 000

MANAGEMENT AREA 8 MAP 9

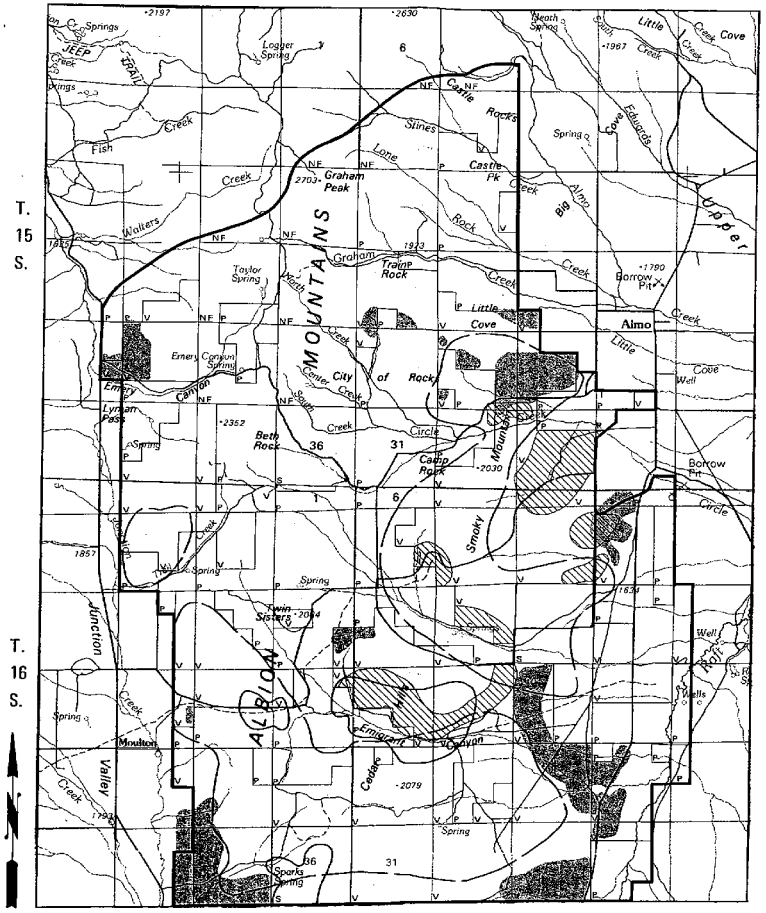

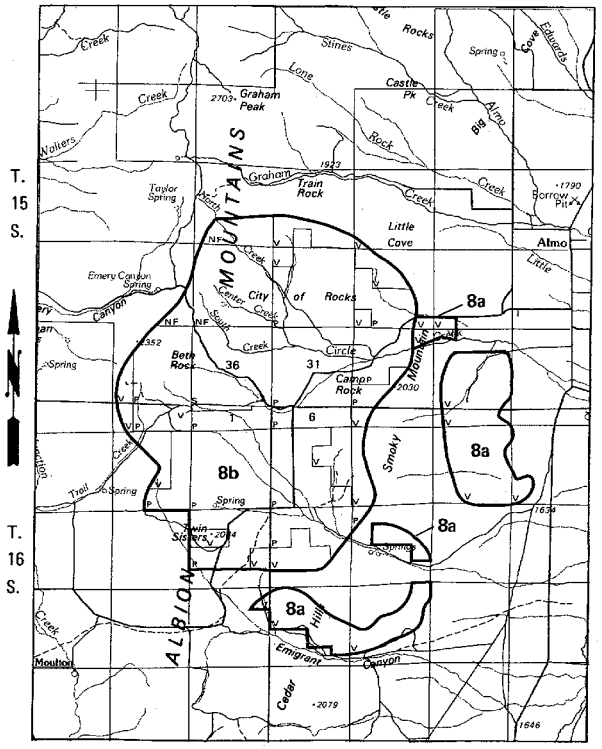

8a Pinyon Pine Christmas Trees
8b City of Rocks
—— Land Status
v - Public Land
s - State Land
p - Private Land
NF - National Forest Land

1 0 1 2 3 4 5
MILES

SCALE 1:100 000