SUB - MANAGEMENT AREA 9a MAP 12

LEE SHARP EXPERIMENTAL STATION & POINT SPRINGS RESEARCH AREA

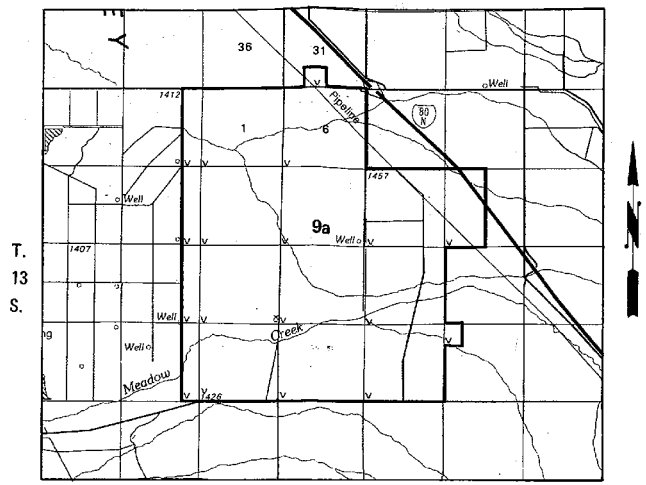

Land Status
v - Public Land

1 0 1 2 3 4 5
MILES

SCALE 1:100 000

MANAGEMENT AREA 10 MAP 13

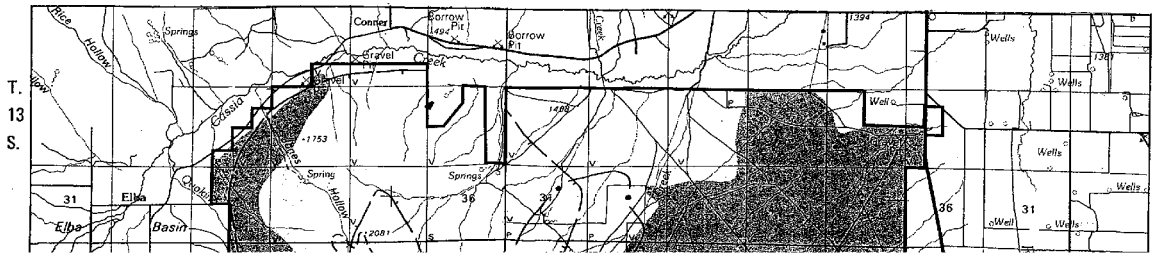

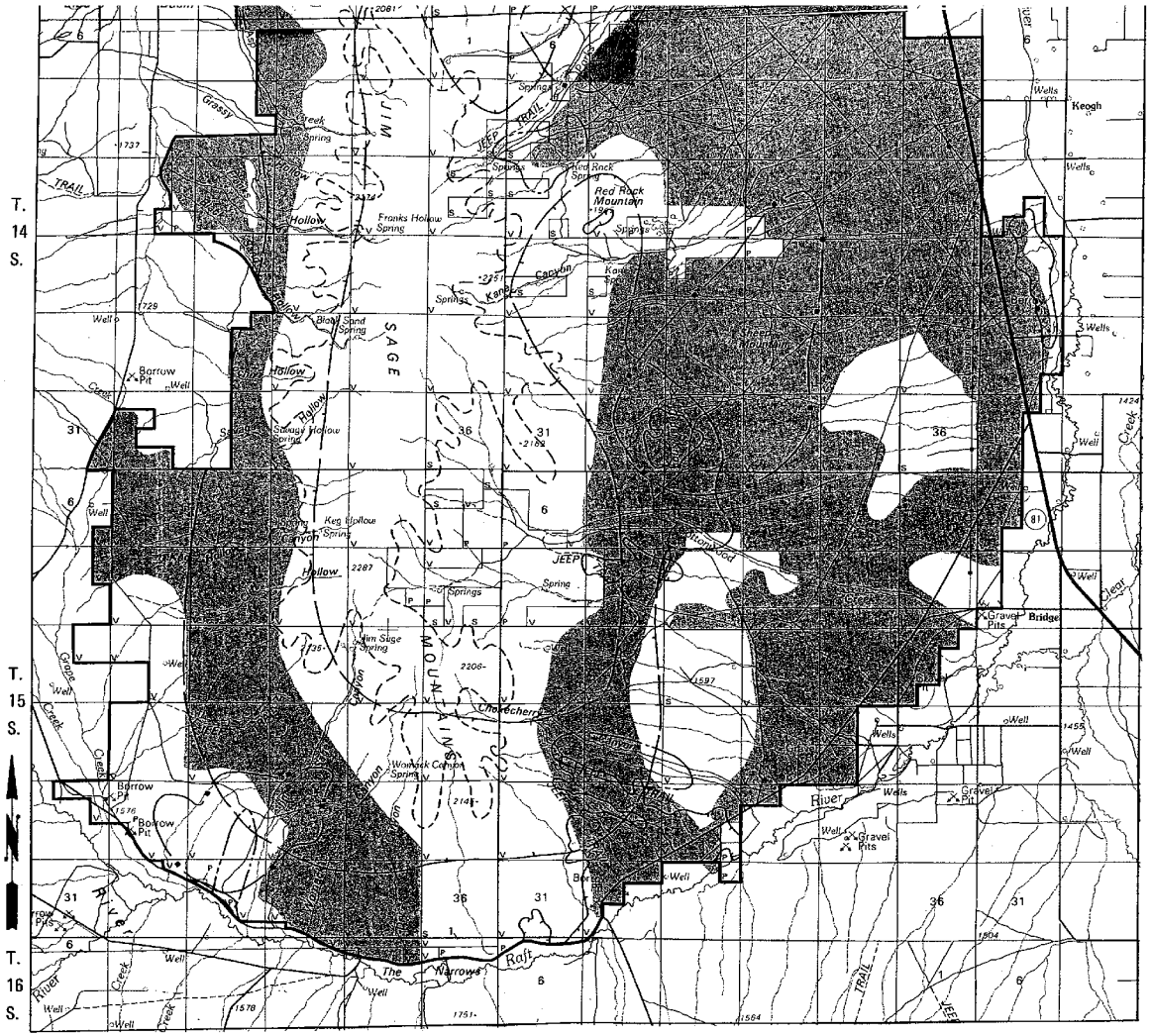

Management Area Boundary
Sage Grouse Winter Habitat
Sage Grouse Brood - Rearing Habitat
Erosion Area
Crucial Deer Winter Range

Jim Sage Natural Area
Treatment Area
Land Status
v - Public Land
s - State Land
p - Private Land

1 0 1 2 3 4 5
MILES

SCALE 1:100 000

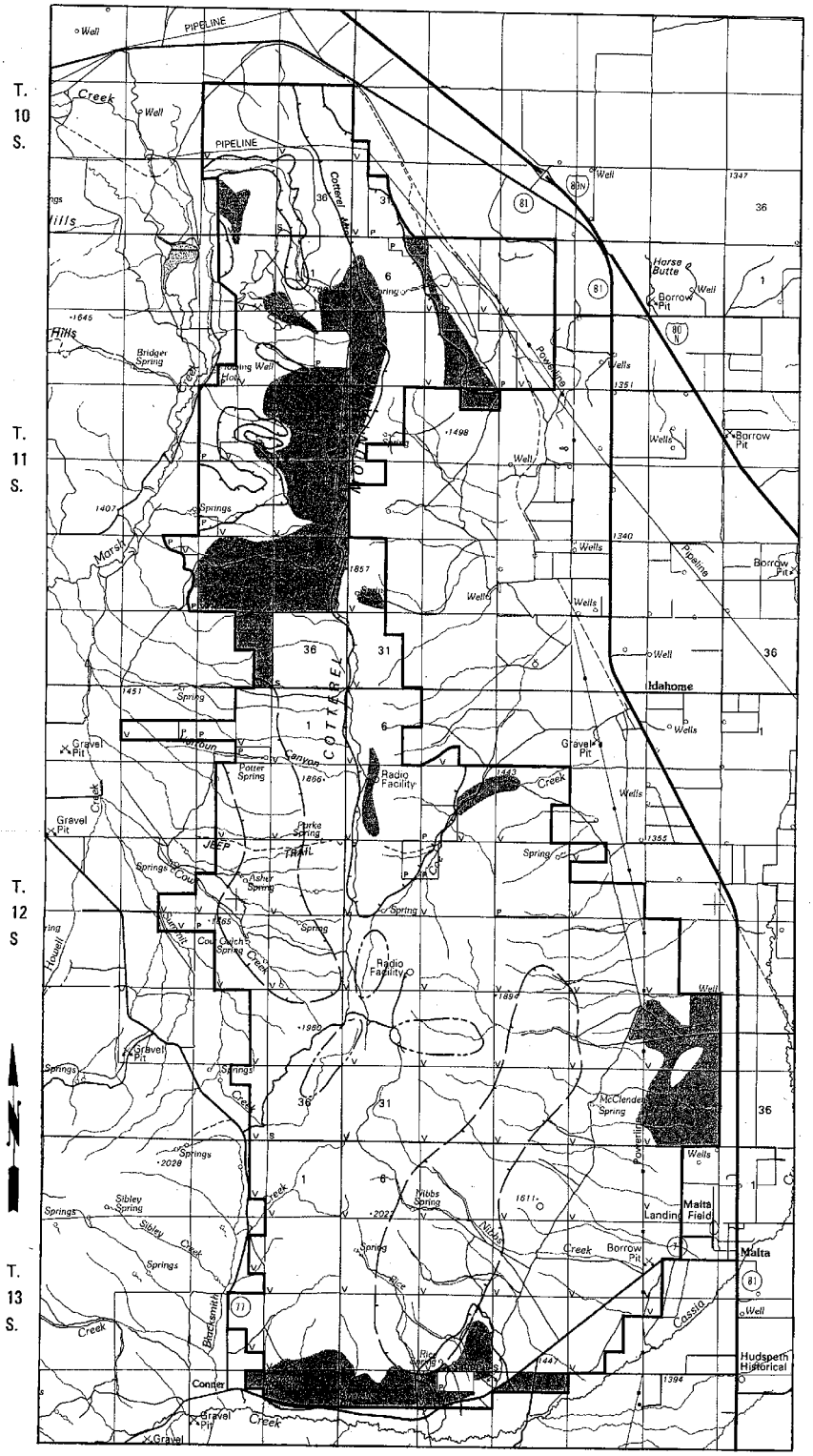

Management Area Boundary
Crucial Deer Winter Range
Sage Grouse Brood - Rearing Habitat
Erosion Area
Treatment Area

Land Status
v - Public Land
s - State Land
p - Private Land

1 0 1 2 3 4 5
MILES

SCALE 1:100 000