MANAGEMENT AREA 1

MAP 2

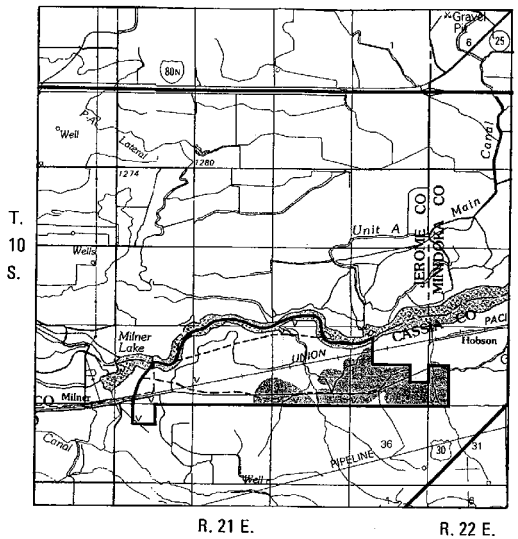

Management Area Boundary
Oregon Trail Location
Treatment Area
Land Status
V - Public Land
P - Private Land

1 0 1 2 3 4 5
MILES

SCALE 1:100 000

MANAGEMENT AREA NO. 2

MAP 3

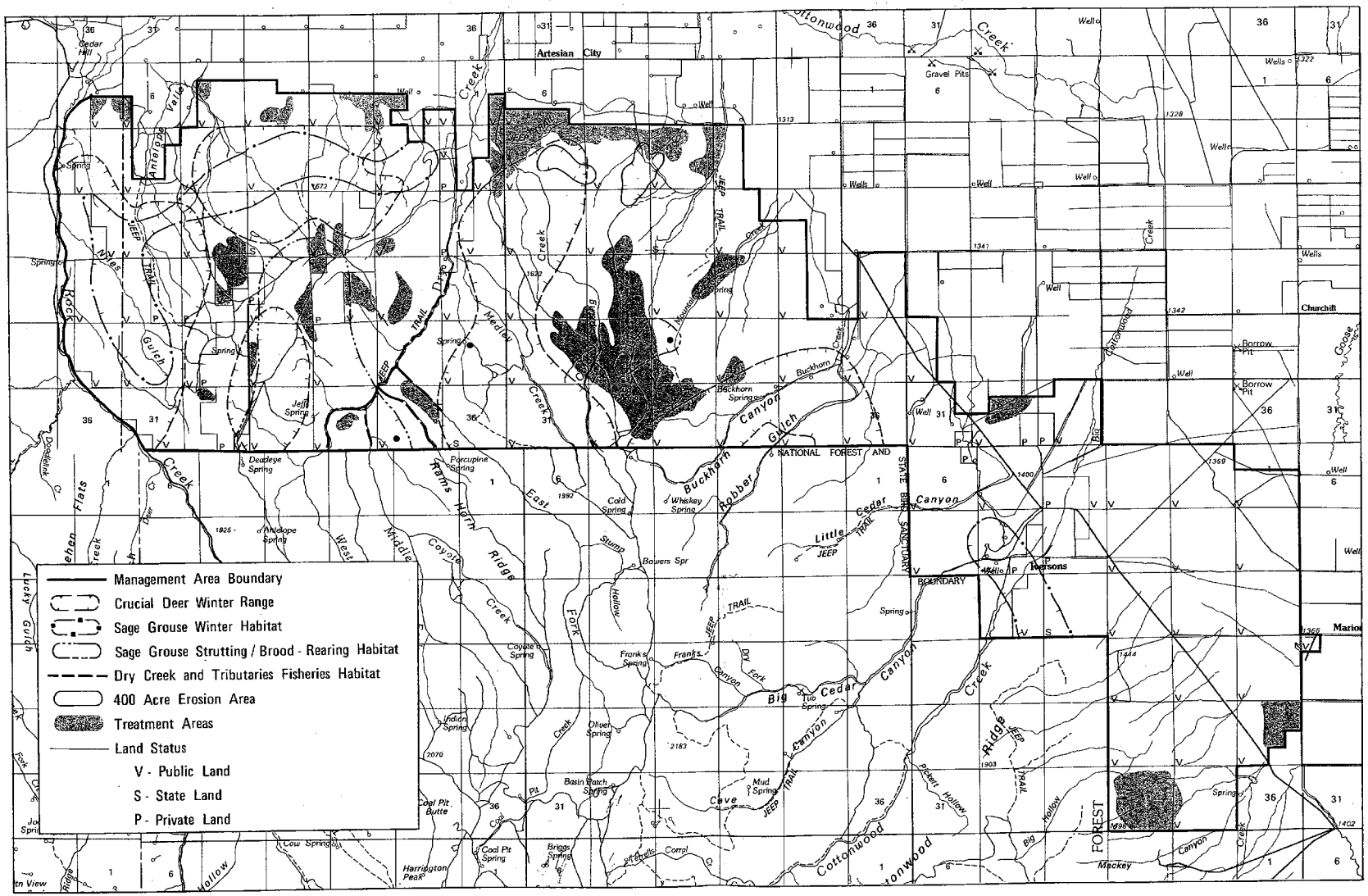

MANAGEMENT AREA 3

MAP 4

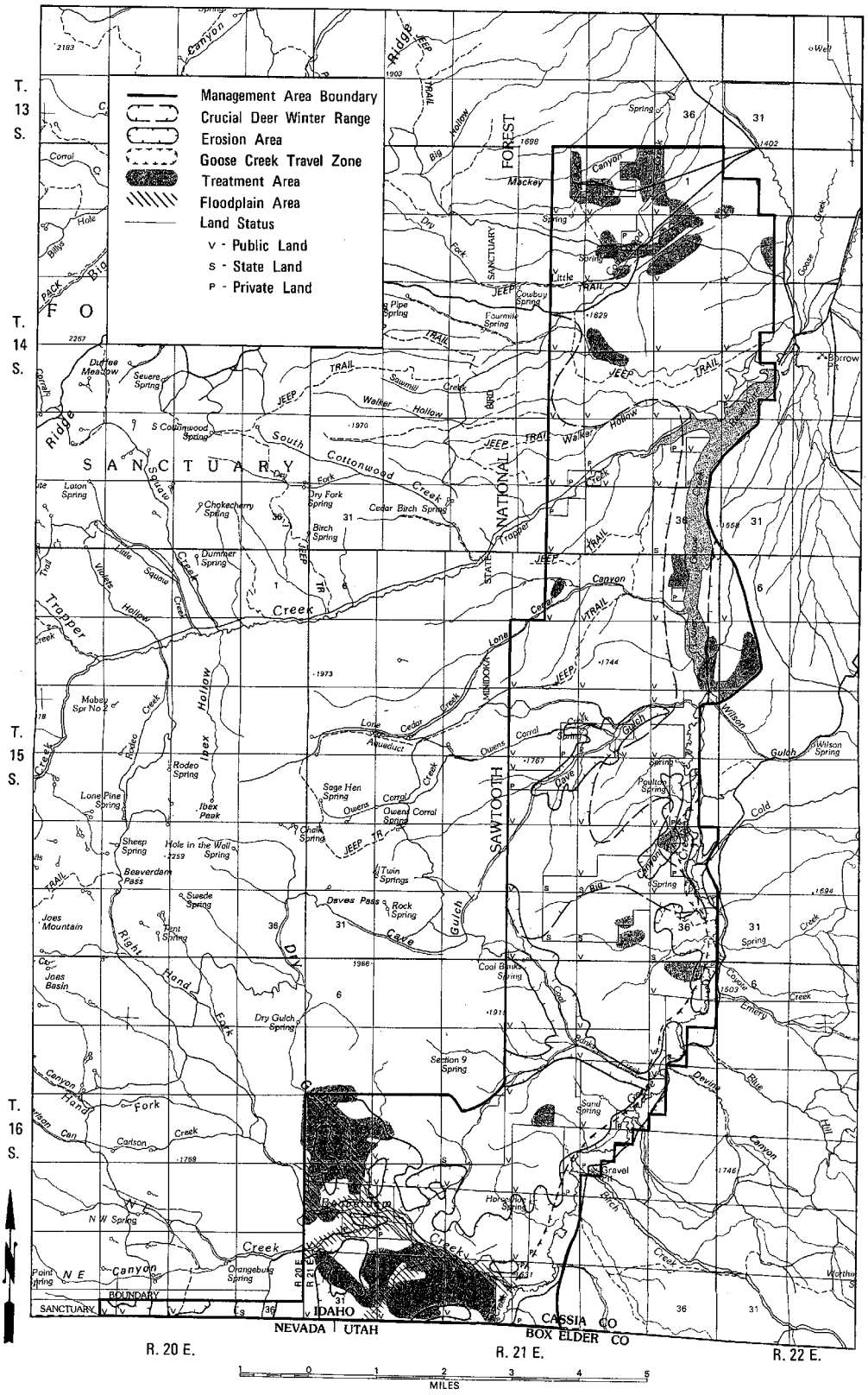

SCALE 1:100 000

SHEET 1b

MANAGEMENT AREA 4

MAP 5

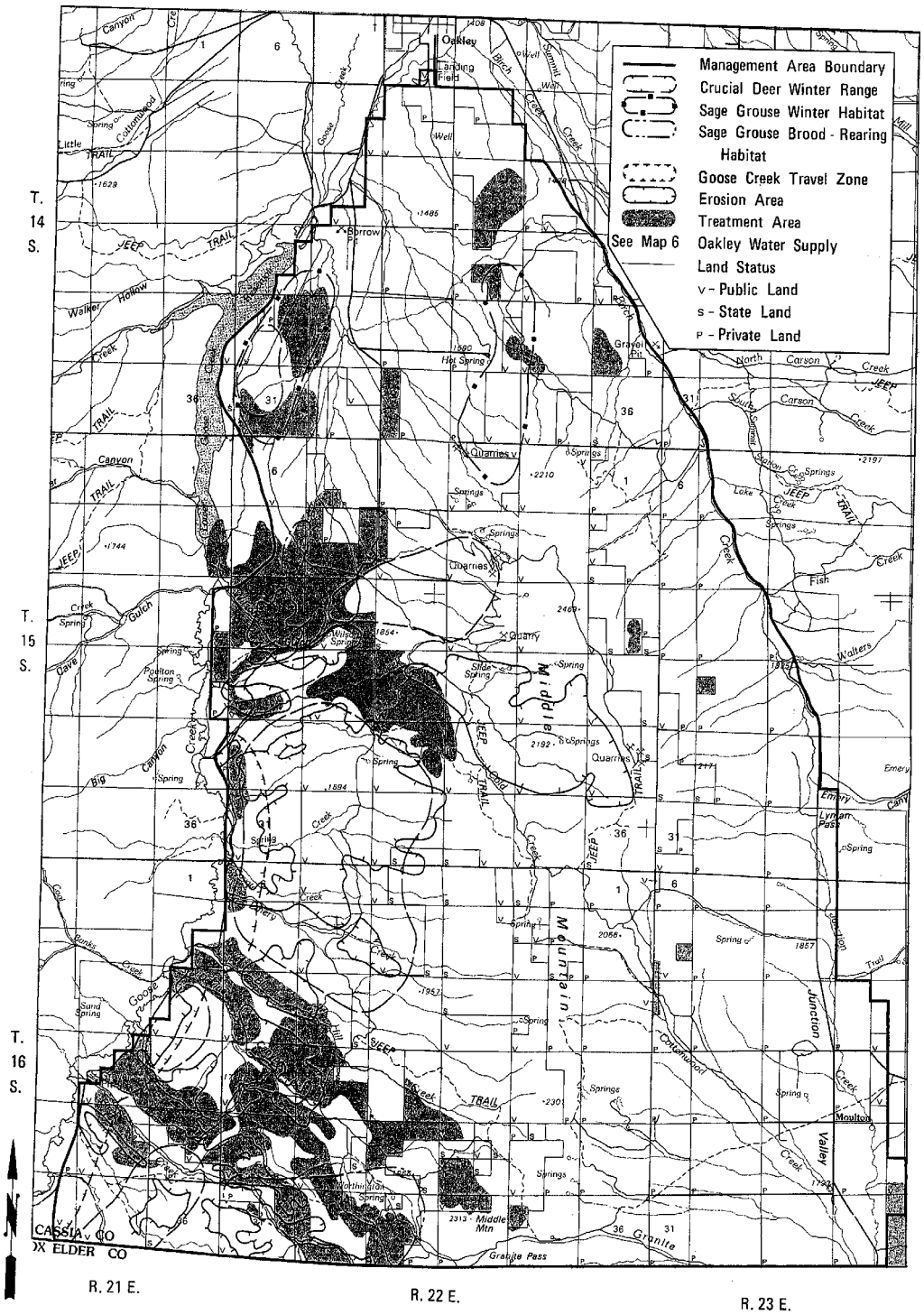

MILES

SCALE 1:100 000